

Rush

ROUTING: Rush

Contract Routing Form

printed on: 04/28/2021

Contract between: Raymond P. Cattell, Inc.
and Dept. or Division: Engineering Division
Name/Phone Number:

Project: Annual Construction & Reconstruction Concrete Sidewalk & Incidental Con Curb & Gutter Work Ordered (Dist 13)

Contract No.: 8986 File No.: 64817
Enactment No.: RES-21-00284 Enactment Date: 04/26/2021
Dollar Amount: 1,299,230.00

(Please DATE before routing)

Signatures Required	Date Received	Date Signed
City Clerk	4-29-21	4-29-21
Director of Civil Rights	4/30/21	5/3/21
Risk Manager	5/3/2021	5/3/2021 REV
Finance Director	5/3/2021	5/5/2021
City Attorney	5/5/2021	5/5/2021
Mayor	5/6/2021	5/6/2021

Please return signed Contracts to the City Clerk's Office Room 103, City-County Building for filing.

Original + 2 Copies

Dis Rights: OK / N/A / Problem - Hold
 Prev Wage: AA / Agency (No)
 Contract Value: see above
 AA Plan: approved
 Amendment / Addendum # _____
 Type: POS / Dvlp / Sbdv / Gov't /
 Grant / RW / Goal / Loan / Agrmt



Legislation Details (With Text)

File #: 64817 **Version:** 1 **Name:** Awarding Public Works Contract No. 8986, Annual Construction & Reconstruction of Concrete Sidewalk & Incidental Concrete Curb & Gutter Work Ordered (District 13) by the Common Council.

Type: Resolution **Status:** Passed

File created: 3/24/2021 **In control:** Engineering Division

On agenda: 4/20/2021 **Final action:** 4/20/2021

Enactment date: 4/26/2021 **Enactment #:** RES-21-00284

Title: Awarding Public Works Contract No. 8986, Annual Construction & Reconstruction of Concrete Sidewalk & Incidental Concrete Curb & Gutter Work Ordered (District 13) by the Common Council. (13th AD)

Sponsors: BOARD OF PUBLIC WORKS

Indexes:

Code sections:

Attachments: 1. 8986BidOpeningTab.pdf, 2. 8986 contract.pdf

Date	Ver.	Action By	Action	Result
4/20/2021	1	COMMON COUNCIL	Adopt Unanimously Under Suspension of Rules 2.04, 2.24, & 2.25	Pass
3/31/2021	1	BOARD OF PUBLIC WORKS	RECOMMEND TO COUNCIL TO ADOPT UNDER SUSPENSION OF RULES 2.04, 2.05, 2.24, & 2.25 - REPORT OF OFFICER	Pass
3/24/2021	1	Engineering Division	Refer	

The proposed resolution authorizes awarding the contract for Annual Construction & Reconstruction of Concrete Sidewalk & Incidental Concrete Curb & Gutter Work Ordered (District 13) by the Common Council at a total estimated cost of \$1,403,170. Funding for the project is available in the Sidewalk Program (Munis 13220-403-200 and 13434-403-200). No additional appropriation is required.

Awarding Public Works Contract No. 8986, Annual Construction & Reconstruction of Concrete Sidewalk & Incidental Concrete Curb & Gutter Work Ordered (District 13) by the Common Council. (13th AD)

BE IT RESOLVED, that the following low bids for miscellaneous improvements be accepted and that the Mayor and City Clerk be and are hereby authorized and directed to enter into a contract with the low bidder contained herein, subject to the Contractor's compliance with Section 39.02 of the Madison General Ordinances concerning compliance with the Affirmative Action provisions **and subject to the Contractor's compliance with Section 33.07 of the Madison General Ordinances regarding Best Value Contracting:**

BE IT FURTHER RESOLVED, that the funds be encumbered to cover the cost of the projects contained herein.

See attached document (Contract No. 8986) for itemization of bids.

PROJECT

CONTRACTOR

AMOUNT OF BID

CONTRACT NO. 8986

ANNUAL CONSTRUCTION & RECONSTRUCTION OF CONCRETE SIDEWALK & INCIDENTAL
CONCRETE CURB & GUTTER WORK ORDERED (DISTRICT 13) BY THE COMMON COUNCIL

RAYMOND P. CATTELL, INC.

\$1,299,230.00

Acct. No. 13220-403-200: 54425 (91382)

\$1,279,723.00

Contingency 8%±

102,377.00

Sub-Total

\$1,382,100.00

Acct. No. 13434-403-200: 54250 (91382)

\$ 19,507.00

Contingency 8%±

1,563.00

Sub-Total

\$ 21,070.00

GRAND TOTAL

\$1,403,170.00



Legislation Details (With Text)

File #: 64817 **Version:** 1 **Name:** Awarding Public Works Contract No. 8986, Annual Construction & Reconstruction of Concrete Sidewalk & Incidental Concrete Curb & Gutter Work Ordered (District 13) by the Common Council.

Type: Resolution **Status:** Report of Officer

File created: 3/24/2021 **In control:** BOARD OF PUBLIC WORKS

On agenda: 4/20/2021 **Final action:**

Enactment date: **Enactment #:**

Title: Awarding Public Works Contract No. 8986, Annual Construction & Reconstruction of Concrete Sidewalk & Incidental Concrete Curb & Gutter Work Ordered (District 13) by the Common Council. (13th AD)

Sponsors: BOARD OF PUBLIC WORKS

Indexes:

Code sections:

Attachments: 1. 8986BidOpeningTab.pdf, 2. 8986 contract.pdf

Date	Ver.	Action By	Action	Result
3/31/2021	1	BOARD OF PUBLIC WORKS		
3/24/2021	1	Engineering Division	Refer	

The proposed resolution authorizes awarding the contract for Annual Construction & Reconstruction of Concrete Sidewalk & Incidental Concrete Curb & Gutter Work Ordered (District 13) by the Common Council at a total estimated cost of \$1,403,170. Funding for the project is available in the Sidewalk Program (Munis 13220-403-200 and 13434-403-200). No additional appropriation is required.

Awarding Public Works Contract No. 8986, Annual Construction & Reconstruction of Concrete Sidewalk & Incidental Concrete Curb & Gutter Work Ordered (District 13) by the Common Council. (13th AD)

BE IT RESOLVED, that the following low bids for miscellaneous improvements be accepted and that the Mayor and City Clerk be and are hereby authorized and directed to enter into a contract with the low bidder contained herein, subject to the Contractor's compliance with Section 39.02 of the Madison General Ordinances concerning compliance with the Affirmative Action provisions **and subject to the Contractor's compliance with Section 33.07 of the Madison General Ordinances regarding Best Value Contracting:**

BE IT FURTHER RESOLVED, that the funds be encumbered to cover the cost of the projects contained herein.

See attached document (Contract No. 8986) for itemization of bids.

EN- Steve Danner-Rivers

PROJECT _____ CONTRACTOR _____ AMOUNT OF BID _____

CONTRACT NO. 8986
ANNUAL CONSTRUCTION & RECONSTRUCTION OF CONCRETE SIDEWALK & INCIDENTAL
CONCRETE CURB & GUTTER WORK ORDERED (DISTRICT 13) BY THE COMMON COUNCIL

RAYMOND P. CATTELL, INC. \$1,299,230.00

Acct. No. 13220-403-200: 54425 (91382) \$1,279,723.00
Contingency 8%± 102,377.00
Sub-Total \$1,382,100.00

Acct. No. 13434-403-200: 54250 (91382) \$ 19,507.00
Contingency 8%± 1,563.00
Sub-Total \$ 21,070.00

GRAND TOTAL \$1,403,170.00



Wisconsin
State Based Systems

Demographics

Company Name: Ohio Casualty Insurance Company, The
 SBS Company Number: 54218499
 Domicile Type: Foreign
 NAIC Group Number: 111 - LIBERTY MUT GRP
 Merger Flag: No

NAIC CoCode: 24074
 State of Domicile: New Hampshire
 Organization Type: Stock

Short Name:
 FEIN: 31-0396250
 Country of Domicile: United States
 Date of Incorporation: 01/01/1919

Address

Business Address
 175 BERKELEY ST
 BOSTON, MA 02116
 United States

Mailing Address
 175 BERKELEY ST
 BOSTON, MA 02116
 United States

Statutory Home Office Address
 100 Liberty Way
 Dover, NY 03820
 United States

Main Administrative Office Address
 175 BERKELEY ST
 BOSTON, MA 02116
 United States

Phone, Email, Website

Phone Type	Number
Business Primary Phone	(617) 357-9500
Toll Free Phone	(800) 843-6446
Fax Phone	(617) 574-5955

Email
 No results found.

Website
 No results found.

Company Type

Company Type: Property and Casualty
 Status: Active
 Effective Date: 10/01/2012
 Issue Date: 08/02/1929
 Articles of Incorporation Received: No

Status Reason:
 Legacy State ID: 110565
 Approval Date:
 Article No:

Status Date: 08/02/1929
 Expiration Date:
 File Date:
 COA Number:

Appointments

Show 10 entries

Showing 1 to 4 of 8400 entries

Search: kraus

Licensee Name	License Number	NPN	License Type	Line of Authority	Appointment Date	Effective Date	Expiration Date
TRACY KRAUSE	8996012	8996012	Intermediary (Agent) Individual	Casualty	12/31/2019	02/04/2021	03/15/2022
BRIAN KRAUSE	8914226	8914226	Intermediary (Agent) Individual	Casualty	03/08/2017	02/04/2021	03/15/2022
TRACY KRAUSE	8996012	8996012	Intermediary (Agent) Individual	Property	12/31/2019	02/04/2021	03/15/2022
BRIAN KRAUSE	8914226	8914226	Intermediary (Agent) Individual	Property	03/08/2017	02/04/2021	03/15/2022

First Previous 1 Next Last

Line Of Business

Show 10 entries

Showing 1 to 10 of 11 entries

Search: Filter

Line of Business	Citation Type	Effective Date
Aircraft	Aircraft	08/02/1929
Automobile	Automobile	08/02/1929
Credit Insurance	Credit Insurance	08/02/1929
Disability Insurance	Disability Insurance	08/02/1929
Fidelity Insurance	Fidelity Insurance	08/02/1929
Fire, Inland Marine and Other Property Insurance	Fire, Inland Marine and Other Property Insurance	08/02/1929
Liability and Incidental Medical Expense Insurance (other than automobile)	Liability and Incidental Medical Expense Insurance (other than automobile)	08/02/1929
Miscellaneous	Miscellaneous	08/02/1929
Ocean Marine Insurance	Ocean Marine Insurance	08/02/1929
Surety Insurance	Surety Insurance	08/02/1929

First Previous 1 2 Next Last

Contact

Contact Type	Preferred Name	Name	E-mail	Phone	Address

© 2021 National Association of Insurance Commissioners. All rights reserved.

Contact Type	Preferred Name	Name	E-mail	Phone	Address
Registered Agent for Service of Process					Other CORPORATION SERVICE COMPANY 8040 EXCELSIOR DR STE 400 MADISON, WI United States County 53717

Company Merger

No results found.

Name Change History

Previous Name	New Name	Effective Date
	Ohio Casualty Insurance Company, The	

\$1,299,230.00
ORIGINAL

BID OF RAYMOND P. CATTELL, INC.

2021

PROPOSAL, CONTRACT, BOND AND SPECIFICATIONS

FOR

ANNUAL CONSTRUCTION & RECONSTRUCTION OF CONCRETE SIDEWALK &
INCIDENTAL CONCRETE CURB & GUTTER WORK ORDERED (DISTRICT 13) BY
THE COMMON COUNCIL

CONTRACT NO. 8986

MUNIS NO. 13220

IN

MADISON, DANE COUNTY, WISCONSIN

AWARDED BY THE COMMON COUNCIL
MADISON, WISCONSIN ON APRIL 20, 2021

CITY ENGINEERING DIVISION
1600 EMIL STREET
MADISON, WISCONSIN 53713

<https://bidexpress.com/login>

**ANNUAL CONSTRUCTION & RECONSTRUCTION OF CONCRETE SIDEWALK &
INCIDENTAL CONCRETE CURB & GUTTER WORK ORDERED (DISTRICT 13) BY
THE COMMON COUNCIL
CONTRACT NO. 8986**

INDEX

SECTION A: ADVERTISEMENT FOR BIDS AND INSTRUCTIONS TO BIDDERSA-1
SECTION B: PROPOSAL SECTION.....B-1
SECTION C: SMALL BUSINESS ENTERPRISE C-1
SECTION D: SPECIAL PROVISIONS..... D-1
SECTION E: BIDDER'S ACKNOWLEDGEMENTE-1
SECTION F: BEST VALUE CONTRACTING F-1
SECTION G: BID BOND G-1
SECTION H: AGREEMENT..... H-1
SECTION I: PAYMENT AND PERFORMANCE BOND I-1

This Proposal, and Agreement have
been prepared by:

**CITY ENGINEERING DIVISION
CITY OF MADISON
MADISON, DANE COUNTY, WISCONSIN**

Christy Bachmann for:
Robert F. Phillips, P.E., City Engineer

RFP: wjm

SECTION A: ADVERTISEMENT FOR BIDS AND INSTRUCTIONS TO BIDDERS

REQUEST FOR BID FOR PUBLIC WORKS CONSTRUCTION CITY OF MADISON, WISCONSIN

A BEST VALUE CONTRACTING MUNICIPALITY

PROJECT NAME:	ANNUAL CONSTRUCTION & RECONSTRUCTION OF CONCRETE SIDEWALK & INCIDENTAL CONCRETE CURB & GUTTER WORK ORDERED (DISTRICT 13) BY THE COMMON COUNCIL
CONTRACT NO.:	8986
SBE GOAL	3%
BID BOND	5%
SBE PRE BID MEETING	See Pre Bid Meeting info below
PREQUALIFICATION APPLICATION DUE (2:00 P.M.)	March 11, 2021
BID SUBMISSION (2:00 P.M.)	March 18, 2021
BID OPEN (2:30 P.M.)	March 18, 2021
PUBLISHED IN WSJ	March 4 & 11, 2021

SBE PRE BID MEETING: Small Business Enterprise Pre-Bid Meetings are not being held in person at this time. Contractors can schedule one-on-one phone calls with Juan Pablo Torres Meza in Affirmative Action to count towards good faith efforts. Juan Pablo can be reached at 608-261-9162 or by email, jtorresmeza@cityofmdison.com.

PREQUALIFICATION APPLICATION: Forms are available on our website, www.cityofmadison.com/business/pw/forms.cfm. If not currently prequalified in the categories listed in Section A, an amendment to your Prequalification will need to be submitted prior to the same due date. Postmark is not applicable.

BIDS TO BE SUBMITTED: by hand to 1600 EMIL ST., MADISON, WI 53713 or online at www.bidexpress.com.

THE BID OPENING is at 1600 EMIL ST., MADISON, WI 53713.

The process for submission of bids has not changed. Bids may be submitted on line through Bid Express or in person at 1600 Emil St. Please note that the doors at 1600 Emil St. are locked, but there is a sign with phone numbers on the door. Please call one of the numbers and staff will come to the door to get your bid. Until further notice, the bid openings will be closed to the public to support the guidance of social distancing as the City responds to responsively to COVID-19 impacts to services. The bids will be posted on line after the bid opening. If you have any questions, please call Alane Boutelle at 608-267-1197, or John Fahrney at 608-266-9091.

STANDARD SPECIFICATIONS

The City of Madison's Standard Specifications for Public Works Construction - 2021 Edition, as supplemented and amended from time to time, forms a part of these contract documents as if attached hereto.

These standard specifications are available on the City of Madison Public Works website, www.cityofmadison.com/Business/PW/specs.cfm.

The Contractor shall review these Specifications prior to preparation of proposals for the work to be done under this contract, with specific attention to Article 102, "BIDDING REQUIREMENTS AND CONDITIONS" and Article 103, "AWARD AND EXECUTION OF THE CONTRACT." For the convenience of the bidder, below are highlights of three subsections of the specifications.

SECTION 102.1: PRE-QUALIFICATION OF BIDDERS

In accordance with Wisconsin State Statutes 66.0901 (2) and (3), all bidders must submit to the Board of Public Works proof of responsibility on forms furnished by the City. The City requires that all bidders be qualified on a biennial basis.

Bidders must present satisfactory evidence that they have been regularly engaged in the type of work specified herein and they are fully prepared with necessary capital, materials, machinery and supervisory personnel to conduct the work to be contracted for to the satisfaction of the City. All bidders must be pre-qualified by the Board of Public Works for the type of construction on which they are bidding prior to the opening of the bid.

In accordance with Section 39.02(9)(a)l. of the General Ordinances, all bidders shall submit in writing to the Affirmative Action Division Manager of the City of Madison, a Certificate of Compliance or an Affirmative Action Plan at the same time or prior to the submission of the proof of responsibility forms.

The bidder shall be disqualified if the bidder fails to or refuses to, prior to opening of the bid, submit a Certificate of compliance, Affirmative Action Plan or Affirmative Action Data Update, as applicable, as defined by Section 39.02 of the General Ordinances (entitled Affirmative Action) and as required by Section 102.11 of the Standard Specifications.

SECTION 102.4 PROPOSAL

No bid will be accepted that does not contain an adequate or reasonable price for each and every item named in the Schedule of Unit Prices.

A lump sum bid for the work in accordance with the plans and specifications is required. The lump sum bid must be the same as the total amounts bid for the various items and it shall be inserted in the space provided.

All papers bound with or attached to the proposal form are considered a part thereof and must not be detached or altered when the proposal is submitted. The plans, specifications and other documents designated in the proposal form will be considered a part of the proposal whether attached or not.

A proposal submitted by an individual shall be signed by the bidder or by a duly authorized agent. A proposal submitted by a partnership shall be signed by a member/partner or by a duly authorized agent thereof. A proposal submitted by a corporation shall be signed by an authorized officer or duly authorized registered agent of such corporation, and the proposal shall show the name of the State under the laws of which such corporation was chartered. The required signatures shall in all cases appear in the space provided thereof on the proposal.

Each proposal shall be placed, together with the proposal guaranty, in a sealed envelope, so marked as to indicate name of project, the contract number or option to which it applies, and the name and address of the Contractor or submitted electronically through Bid Express (www.bidexpress.com). Proposals will be accepted at the location, the time and the date designated in the advertisement. Proposals received after the time and date designated will be returned to the bidder unopened.

SECTION 102.5: BID DEPOSIT (PROPOSAL GUARANTY)

All bids, sealed or electronic, must be accompanied with a Bid Bond (City of Madison form) equal to at least 5% of the bid or a Certificate of Annual/Biennial Bid Bond or certified check, payable to the City Treasurer. Bid deposit of the successful bidders shall be returned within forty-eight (48) hours following execution of the contract and bond as required.

MINOR DISCREPENCIES

Bidder is responsible for submitting all forms necessary for the City to determine compliance with State and City bidding requirements. Notwithstanding any language to the contrary contained herein, the City may exercise its discretion to allow bidders to correct or supplement submissions after bid opening, if the minor discrepancy, bid irregularity or omission is insignificant and not one related to price, quality, quantity, time of completion or performance of the contract.

Bidders for this Contract(s) must be Pre-Qualified for at least one of the following type(s) of construction denoted by an

Building Demolition

- 101 Asbestos Removal
- 120 House Mover

- 110 Building Demolition

Street, Utility and Site Construction

- 201 Asphalt Paving
- 205 Blasting
- 210 Boring/Pipe Jacking
- 215 Concrete Paving
- 220 Con. Sidewalk/Curb & Gutter/Misc. Flat Work
- 221 Concrete Bases and Other Concrete Work
- 222 Concrete Removal
- 225 Dredging
- 230 Fencing
- 235 Fiber Optic Cable/Conduit Installation
- 240 Grading and Earthwork
- 241 Horizontal Saw Cutting of Sidewalk
- 242 Infrared Seamless Patching
- 245 Landscaping, Maintenance
- 246 Ecological Restoration
- 250 Landscaping, Site and Street
- 251 Parking Ramp Maintenance
- 252 Pavement Marking
- 255 Pavement Sealcoating and Crack Sealing
- 260 Petroleum Above/Below Ground Storage Tank Removal/Installation
- 262 Playground Installer

- 265 Retaining Walls, Precast Modular Units
- 270 Retaining Walls, Reinforced Concrete
- 275 Sanitary, Storm Sewer and Water Main Construction
- 276 Sawcutting
- 280 Sewer Lateral Drain Cleaning/Internal TV Insp.
- 285 Sewer Lining
- 290 Sewer Pipe Bursting
- 295 Soil Borings
- 300 Soil Nailing
- 305 Storm & Sanitary Sewer Laterals & Water Svc.
- 310 Street Construction
- 315 Street Lighting
- 318 Tennis Court Resurfacing
- 320 Traffic Signals
- 325 Traffic Signing & Marking
- 332 Tree pruning/removal
- 333 Tree, pesticide treatment of
- 335 Trucking
- 340 Utility Transmission Lines including Natural Gas, Electrical & Communications
- 399 Other _____

Bridge Construction

- 501 Bridge Construction and/or Repair

Building Construction

- 401 Floor Covering (including carpet, ceramic tile installation, rubber, VCT)
- 402 Building Automation Systems
- 403 Concrete
- 404 Doors and Windows
- 405 Electrical - Power, Lighting & Communications
- 410 Elevator - Lifts
- 412 Fire Suppression
- 413 Furnishings - Furniture and Window Treatments
- 415 General Building Construction, Equal or Less than \$250,000
- 420 General Building Construction, \$250,000 to \$1,500,000
- 425 General Building Construction, Over \$1,500,000
- 428 Glass and/or Glazing
- 429 Hazardous Material Removal
- 430 Heating, Ventilating and Air Conditioning (HVAC)
- 433 Insulation - Thermal
- 435 Masonry/Tuck pointing

- 437 Metals
- 440 Painting and Wallcovering
- 445 Plumbing
- 450 Pump Repair
- 455 Pump Systems
- 460 Roofing and Moisture Protection
- 464 Tower Crane Operator
- 461 Solar Photovoltaic/Hot Water Systems
- 465 Soil/Groundwater Remediation
- 466 Warning Sirens
- 470 Water Supply Elevated Tanks
- 475 Water Supply Wells
- 480 Wood, Plastics & Composites - Structural & Architectural
- 499 Other _____

State of Wisconsin Certifications

- 1 Class 5 Blaster - Blasting Operations and Activities 2500 feet and closer to inhabited buildings for quarries, open pits and road cuts.
- 2 Class 6 Blaster - Blasting Operations and Activities 2500 feet and closer to inhabited buildings for trenches, site excavations, basements, underwater demolition, underground excavations, or structures 15 feet or less in height.
- 3 Class 7 Blaster - Blasting Operations and Activities for structures greater than 15' in height, bridges, towers, and any of the objects or purposes listed as "Class 5 Blaster or Class 6 Blaster".
- 4 Petroleum Above/Below Ground Storage Tank Removal and Installation (Attach copies of State Certifications.)
- 5 Hazardous Material Removal (Contractor to be certified for asbestos and lead abatement per the Wisconsin Department of Health Services, Asbestos and Lead Section (A&LS).) See the following link for application: www.dhs.wisconsin.gov/Asbestos/Cert. State of Wisconsin Performance of Asbestos Abatement Certificate must be attached.
- 6 Certification number as a Certified Arborist or Certified Tree Worker as administered by the International Society of Arboriculture
- 7 Pesticide application (Certification for Commercial Applicator For Hire with the certification in the category of turf and landscape (3.0) and possess a current license issued by the DATCP)
- 8 State of Wisconsin Master Plumbers License.

SECTION B: PROPOSAL

Please refer to the
Bid Express Website
at <https://bidexpress.com>
look up contract number
and go to
Section B: Proposal Page

You can access all City of Madison bid solicitations for FREE at www.bidexpress.com

Click on the "Register for Free" button and follow the instructions to register your company and yourself. You will be asked for a payment subscription preference, since you may wish to bid online someday. Simply choose the method to pay on a 'per bid' basis. This requires no payment until / unless you actually bid online. You can also choose the monthly subscription plan at this time. You will, however, be asked to provide payment information. Remember, you can change your preference at anytime. You will then be able to complete your free registration and have full access to the site. Your free access does not require completion of the 'Digital ID' process, so you will have instant access for viewing and downloading. To be prepared in case you ever do wish to bid online, you may wish to establish your digital ID also, since you cannot bid without a Digital ID.

If you have any problems with the free registration process, you can call the bidexpress help team, toll free at 1-888-352-2439 (option 1, option1).

SECTION C: SMALL BUSINESS ENTERPRISE

Instructions to Bidders City of Madison SBE Program Information

2 Small Business Enterprise (SBE) Program Information

2.1 Policy and Goal

The City of Madison reaffirms its policy of nondiscrimination in the conduct of City business by maintaining a procurement process which remains open to all who have the potential and ability to sell goods and services to the City. It is the policy of the City of Madison to allow Small Business Enterprises (SBE) maximum feasible opportunity to participate in City of Madison contracting. The bidder acknowledges that its bid has been submitted in accordance with the SBE program and is for the public's protection and welfare.

Please refer to the "ADVERTISEMENT FOR BIDS" for the goal for the utilization of SBEs on this project. SBEs may participate as subcontractors, vendors and/or suppliers, which provide a commercially useful function. The dollar value for SBE suppliers or 'materials only' vendors shall be discounted to 60% for purposes of meeting SBE goals.

A bidder which achieves or exceeds the SBE goal will be in compliance with the SBE requirements of this project. In the event that the bidder is unable to achieve the SBE goal, the bidder must demonstrate that a good faith effort to do so was made. Failure to either achieve the goal or demonstrate a good faith effort to do so will be grounds for the bidder being deemed a non-responsible contractor ineligible for award of this contract.

A bidder may count towards its attainment of the SBE goal only those expenditures to SBEs that perform a commercially useful function. For purposes of evaluating a bidder's responsiveness to the attainment of the SBE goal, the contract participation by an SBE is based on the percentage of the total base bid proposed by the Contractor. The total base bid price is inclusive of all addenda.

Work performed by an SBE firm in a particular transaction can be counted toward the goal only if it involves a commercially useful function. That is, in light of industry practices and other relevant considerations, does the SBE firm have a necessary and useful role in the transaction, of a kind for which there is a market outside the context of the SBE Program, or is the firm's role a superfluous step added in an attempt to obtain credit towards goals? If, in the judgment of the Affirmative Action Division, the SBE firm will not perform a commercially useful function in the transaction, no credit towards goals will be awarded.

The question of whether a firm is performing a commercially useful function is completely separate from the question of whether the firm is an eligible SBE. A firm is eligible if it meets the definitional criteria and ownership and control requirements, as set forth in the City of Madison's SBE Program.

If the City of Madison determines that the SBE firm is performing a commercially useful function, then the City of Madison must then decide what that function is. If the commercially useful function is that of an SBE vendor / supplier that regularly transacts business with the respective product, then the City of Madison will count 60% of the value of the product supplied toward SBE goals.

To be counted, the SBE vendor / supplier must be engaged in selling the product in question to the public. This is important in distinguishing an SBE vendor / supplier, which has a regular trade with a variety of customers, from a firm which performs supplier-like functions on an ad hoc basis or for only one or two contractors with whom it has a special relationship.

A supplier of bulk goods may qualify as an eligible SBE vendor / supplier if it either maintains an inventory or owns or operates distribution equipment. With respect to the distribution equipment; e.g., a fleet of trucks, the term "operates" is intended to cover a situation in which the supplier leases the equipment on a regular basis for its entire business. It is not intended to cover a situation in which the firm simply provides drivers for trucks owned or leased by another party; e.g., a prime contractor, or leases such a party's trucks on an ad hoc basis for a specific job.

If the commercially useful function being performed is not that of a qualified SBE vendor / supplier, but rather that of delivery of products, obtaining bonding or insurance, procurement of personnel, acting as a broker or manufacturer's representative in the procurement of supplies, facilities, or materials, etc., only the fees or commissions will apply towards the goal.

For example, a business that simply transfers title of a product from manufacturer to ultimate purchaser; e. g., a sales representative who re-invoices a steel product from the steel company to the Contractor, or a firm that puts a product into a container for delivery would not be considered a qualified SBE vendor / supplier. The Contractor would not receive credit based on a percentage of the cost of the product for working with such firms.

Concerning the use of services that help the Contractor obtain needed supplies, personnel, materials or equipment to perform a contract: only the fee received by the service provider will be counted toward the goal. For example, use of a SBE sales representative or distributor for a steel company, if performing a commercially useful function at all, would entitle the Contractor receiving the steel to count only the fee paid to the representative or distributor toward the goal. This provision would also govern fees for professional and other services obtained expressly and solely to perform work relating to a specific contract.

Concerning transportation or delivery services: if an SBE trucking company picks up a product from a manufacturer or a qualified vendor / supplier and delivers the product to the Contractor, the commercially useful function it is performing is not that of a supplier, but simply that of a transporter of goods. Unless the trucking company is itself the manufacturer or a qualified vendor / supplier in the product, credit cannot be given based on a percentage of the cost of the product. Rather, credit would be allowed for the cost of the transportation service.

The City is aware that the rule's language does not explicitly mention every kind of business that may contribute work on this project. In administering these programs, the City would, on a case-by-case basis, determine the appropriate counting formula to apply in a particular situation.

2.2 Contract Compliance

Questions concerning the SBE Program shall be directed to the Contract Compliance Officer of the City of Madison Department of Civil Rights, Affirmative Action Division, 210 Martin Luther King, Jr. Blvd., Room 523, Madison, WI 53703; telephone (608) 266-4910.

2.3 Certification of SBE by City of Madison

The Affirmative Action Division maintains a directory of SBEs which are currently certified as such by the City of Madison. Contact the Contract Compliance Officer as indicated in Section 2.2 to receive a copy of the SBE Directory or you may access the SBE Directory online at www.cityofmadison.com/civil-rights/contract-compliance/targeted-business-enterprise-programs/targeted-business-enterprise.

All contractors, subcontractors, vendors and suppliers seeking SBE status must complete and submit the **Targeted Business Certification Application** to the City of Madison Affirmative Action Division by the time and date established for receipt of bids. A copy of the Targeted Business Certification Application is available by contacting the Contract Compliance Officer at the address and telephone indicated in Section 2.2 or you may access the Targeted Business Certification Application online at www.cityofmadison.com/civil-rights/contract-compliance/targeted-business-enterprise-programs/targeted-business-enterprise. Submittal of the Targeted Business Certification Application by the time specified does not guarantee that the applicant will be certified as a SBE eligible to be utilized towards meeting the SBE goal for this project.

2.4 Small Business Enterprise Compliance Report

2.4.1 Good Faith Efforts

Bidders shall take all necessary affirmative steps to assure that SBEs are utilized when possible and that the established SBE goal for this project is achieved. A contractor who self performs a portion of the work, and is pre-qualified to perform that category of work, may subcontract that portion of the work, but shall not be required to do so. When a bidder is unable to achieve the established SBE goal, the bidder must demonstrate that a good faith effort to do so was made. Such a good faith effort should include the following:

- 2.4.1.1 Attendance at the pre-bid meeting.
- 2.4.1.2 Using the City of Madison's directory of certified SBEs to identify SBEs from which to solicit bids.
- 2.4.1.3 Assuring that SBEs are solicited whenever they are potential sources.
- 2.4.1.4 Referring prospective SBEs to the City of Madison Affirmative Action Division for certification.
- 2.4.1.5 Dividing total project requirements into smaller tasks and/or quantities, where economically feasible, to permit maximum feasible SBE participation.
- 2.4.1.6 Establishing delivery schedules, where requirements permit, which will encourage participation by SBEs.
- 2.4.1.7 Providing SBEs with specific information regarding the work to be performed.
- 2.4.1.8 Contacting SBEs in advance of the deadline to allow such businesses sufficient time to prepare a bid.
- 2.4.1.9 Utilizing the bid of a qualified and competent SBE when the bid of such a business is deemed reasonable (i.e. 5% above the lowest bidder), although not necessarily low.
- 2.4.1.10 Contacting SBEs which submit a bid, to inquire about the details of the bid and confirm that the scope of the work was interpreted as intended.
- 2.4.1.11 Completion of Cover Page (page C-6), Summary Sheet (page C-7) and SBE Contact Reports (pages C-8 and C9) if applicable.

2.4.2 Reporting SBE Utilization and Good Faith Efforts

The Small Business Enterprise Compliance Report is to be submitted by the bidder with the bid: This report is due by the specified bid closing time and date. Bids submitted without a completed SBE Compliance Report as outlined below may be deemed non-responsible and the bidder ineligible for award of this contract. Notwithstanding any language to the contrary contained herein, the City may exercise its discretion to allow bidders to correct or supplement submissions after bid opening, if the minor discrepancy, bid irregularity or omission is insignificant and not one related to price, quality, quantity, time of completion, performance of the contract, or percentage of SBE utilization.

2.4.2.1 If the Bidder meets or exceeds the goal established for SBE utilization, the Small Business Enterprise Compliance Report shall consist of the following:

2.4.2.1.1 **Cover Page**, Page C-6; and

2.4.2.1.2 **Summary Sheet**, C-7.

2.4.2.2 If the bidder does not meet the goal established for SBE utilization, the Small Business Enterprise Compliance Report shall consist of the following:

2.4.2.2.1 **Cover Page**, Page C-6;

2.4.2.2.2 **Summary Sheet**, C-7; and

2.4.2.2.3 **SBE Contact Report**, C-8 and C-9. (A separate Contact Report must be completed for each applicable SBE which is not utilized.)

2.5 Appeal Procedure

A bidder which does not achieve the established goal and is found non-responsible for failure to demonstrate a good faith effort to achieve such goal and subsequently denied eligibility for award of contract may appeal that decision to the Small Business Enterprises Appeals Committee. All appeals shall be made in writing, and shall be delivered to and received by the City Engineer no later than 4:30 PM on the third business day following the bidder's receipt of the written notification of ineligibility by the Affirmative Action Division Manager. Postmark not acceptable. The notice of appeal shall state the basis for the appeal of the decision of the Affirmative Action Division Manager. The Appeal shall take place in accordance with Madison General Ordinance 33.54.

2.6 SBE Requirements After Award of the Contract

The successful bidder shall identify SBE subcontractors, suppliers and vendors on the subcontractor list in accordance with the specifications. The Contractor shall submit a detailed explanation of any variances between the listing of SBE subcontractors, vendors and/or suppliers on the subcontractor list and the Contractor's SBE Compliance Report for SBE participation.

No change in SBE subcontractors, vendors and/or suppliers from those SBEs indicated in the SBE Compliance Report will be allowed without prior approval from the Engineer and the Affirmative Action Division. The contractor shall submit in writing to the City of Madison Affirmative Action Division a request to change any SBE citing specific reasons which necessitate such a change. The Affirmative Action Division will use a general test of reasonableness in approving or rejecting the contractor's request for change. If the request is approved, the Contractor will make every effort to utilize another SBE if available.

The City will monitor the project to ensure that the actual percentage commitment to SBE firms is carried out.

2.7 SBE Definition and Eligibility Guidelines

A Small Business Enterprise is a business concern awarded certification by the City of Madison. For the purposes of this program a Small Business Enterprise is defined as:

- A. An independent business operated under a single management. The business may not be a subsidiary of any other business and the stock or ownership may not be held by any individual or any business operating in the same or a similar field. In determining whether an entity qualifies as a SBE, the City shall consider all factors relevant to being an independent business including, but not limited to, the date the business was established, adequacy of its resources for the work in which it proposes to involve itself, the degree to which financial, equipment leasing and other relationships exist with other ineligible firms in the same or similar lines of work. SBE owner(s) shall enjoy the customary incidents of ownership and shall share in the risks and profits commensurate with their enjoyment interests, as demonstrated by an examination of the substance rather than form or arrangements that may be reflected in its ownership documents.
- B. A business that has averaged no more than \$4.0 million in annual gross receipts over the prior three year period and the principal owner(s) do not have a personal net worth in excess of \$1.32 million.

Firm and/or individuals that submit fraudulent documents/testimony may be barred from doing business with the City and/or forfeit existing contracts.

SBE certification is valid for one (1) year unless revoked.

SECTION D: SPECIAL PROVISIONS

ANNUAL CONSTRUCTION & RECONSTRUCTION OF CONCRETE SIDEWALK & INCIDENTAL CONCRETE CURB & GUTTER WORK ORDERED (DISTRICT 13) BY THE COMMON COUNCIL CONTRACT NO. 8986

It is the intent of these Special Provisions to set forth the final contractual intent as to the matter involved and shall prevail over the Standard Specifications and plans whenever in conflict therewith. In order that comparisons between the Special Provisions can be readily made, the numbering system for the Special Provisions is equivalent to that of the Specifications.

Whenever in these Specifications the term "Standard Specifications" appears, it shall be taken to refer to the City of Madison Standard Specifications for Public Works Construction and Supplements thereto.

SECTION 102.11 BEST VALUE CONTRACTING

This Contract shall be considered a Best Value Contract if the Contractor's bid is equal to or greater than \$65,000 for a single trade contract; or equal to or greater than \$318,000 for a multi-trade contract pursuant to MGO 33.07(7).

SECTION 104 SCOPE OF WORK

The Contractor shall perform repair work primarily throughout Aldermanic District 13. This work includes replacing defective sidewalk, curb and gutter, sidewalk ramps including truncated domes (supplied by the City of Madison) and associated work. A list of repair locations and an area map have been provided within these Special Provisions for reference.

The Contractor shall also install new sidewalk and concrete bus pads at those locations designated by the Common Council, and as directed by the Engineer.

SECTION 104.3 CHANGES IN THE WORK

The quantities of the items listed in this Contract are estimates only, based upon sidewalks marked in the 13th Aldermanic District. The quantities of the items are subject to change.

The City reserves the right to decrease or increase any of the quantities of the items bid upon without any change in the unit price bid, unless by mutual agreement by both the Contractor and the City.

If the quantity of any item is reduced, such decrease **SHALL NOT** constitute a claim for damages by the Contractor for loss of anticipated profits, **NOR** shall the Contractor be compensated for any overhead, equipment, material, and labor charges, or any other costs incurred in the expectation of any quantity of work originally estimated in the Contract.

SECTION 104.4 INCREASE OR DECREASE QUANTITIES

The Contractor shall note that some bid item quantities may increase or decrease based on what is encountered in the field. If the actual field conditions vary from the plan quantity, no additional compensation shall be given for increasing or decreasing quantities. Any overruns shall be paid for under the appropriate bid item(s) without any penalty or change to the bid item price for the associated bit item. The Contractor shall not be reimbursed for any deletions to the contract. No change to the unit bid price will be allowed for changes to the quantities.

The City reserves the authority to delete or add any number of these systems from the Contract. Should this occur the Contractor shall not be eligible for any additional compensation for the remainder of the systems.

SECTION 104.10 CLEANING UP

Remaining concrete dust and slurry shall be cleaned and removed from sidewalk surface as well as surrounding railings, sidewalk, pavement, driveways, landscaping, or other objects in the vicinity of work upon completion of concrete sawcutting.

Excess concrete from finishing operations and from spillage into SASs and inlets and on adjacent sidewalk and/or street shall be removed immediately.

This work shall be incidental to operations connected with this contract.

SECTION 105.12 COOPERATION OF THE CONTRACTOR

The City of Madison has been given to understand that work may be undertaken by others in approximately the same time frame in District 13 as this proposed project. This contract shall not be responsible for removing/replacing sidewalk within the limits of the other reconstruction projects. A separate contract shall be awarded to sawcut trip hazards. This work may be ongoing at the same time. It shall be the Contractor's responsibility to verify this information and subsequent changes in the scheduling of the work by others and to make corrections in his/her construction timetable as required. The Contractor shall coordinate the work under this contract with the work by others stated below.

Sidewalk and curb repair/replacement projects including:

- *Sidewalk Ordered 2021, District 14 (Contract 8987)
- *Horizontal Sawcutting of Concrete Sidewalk, District 13 (Contract 8991)
- *Horizontal Sawcutting of Concrete Sidewalk, District 14 (Contract 9014)
- *Sidewalk, Curb & Gutter, and Concrete Pavement Patches, Citywide Installation and Repair - 2021 (Contract 8992)
- *Park St Pavement Joint Repair Outbound (Contract 8578)
- *Cedar St (Contract 8504)
- *South St, W Wingra Dr, and High St Resurfacing w/ Utilities (Contract 8504)
- *Public Works Projects in District 13

Projects and/or Streets may be deleted or added to the above list.

SECTION 107.1 PUBLIC CONVENIENCE AND SAFETY

The Contractor shall strictly adhere to Section 182.0175, Wisconsin Statutes, regarding notification and location of utilities, including but not limited to three working days advance notice. The Contractor shall notify the Diggers Hotline at 1-800-242-8511 before moving onto and starting work on each of the various streets.

The Contractor shall schedule the operations so as to cause a minimum of interruption, interference or disturbance to the operation of stores, businesses, office buildings, hotels, churches, etc., and to allow access by pedestrians and emergency, delivery and service vehicles at all times.

The contractor shall coordinate work with other construction projects in District 13 so that sidewalk is open on one side of the street at all times.

The contractor shall not work on sidewalks on streets within two blocks of schools while in session.

If sidewalk exists on both sides of any given block, the Contractor shall complete all repairs and reopen the sidewalk on one side of the block before beginning repairs on the opposite side of the block.

The Contractor shall not progress through the Aldermanic District in a random fashion. A single ward of the district shall be completed before moving into another ward unless otherwise directed by the Engineer.

The Contractor shall properly barricade and light all work areas in accordance with the City of Madison Standards for Sidewalk and Bike Closures and the State of Wisconsin Standard Detail Drawing S.D.D. 15D30-1.

Access to all driveways within the project limits shall be maintained whenever possible. During times when work is through a driveway or will prevent access to driveways, the Contractor shall notify all residents, a minimum of 48 hours in advance, if vehicular access cannot be provided to their property. All residential driveway access shall be restored within ten (10) days of removal, including concrete cure time and asphalt paving.

Access to commercial driveways and multi-family units shall be maintained at all times unless arrangements are made with the property owner and approved by the Engineer. No additional compensation shall be given for maintaining access.

At locations with sidewalk repairs through driveways, if curing concrete is not in place prior to the weekend, ¾" crushed stone or crushed concrete shall be furnished and installed by the Contractor to allow for weekend access unless otherwise directed by the Engineer. All cost for the furnishing and installation and removal of ¾" crushed stone or crushed concrete shall be incidental to the various items of construction.

SECTIONS 107.2 PROTECTION AND RESTORATION OF PROPERTY AND PROPERTY MONUMENTS

Care shall be taken not to disturb property irons, sodded areas, landscaping, and retaining walls on private property. The Contractor shall use care around all existing trees, plantings, fences, walls, steps and driveways that are to remain. Damage to these items during construction shall be repaired or replaced at the Contractor's expense.

Sidewalk forms, form pins and all other items incidental to the work shall not be left or stored on the sidewalk or on private property.

SECTION 107.6 DUSTPROOFING

Whenever sawcutting of concrete is required, the sawcutting shall be done by a means that will eliminate any dust.

The Contractor shall take all necessary steps to control dust arising from operations connected with this contract. When ordered by the Engineer, the Contractor shall dustproof the construction area by using power sweepers and water. Dustproofing shall be incidental with operations connected with this contract.

SECTION 107.7 MAINTENANCE OF TRAFFIC

Lane closures on arterial and collector streets shall require a Traffic Control Plan approved by Alexandra Heinritz, City Traffic Engineering, ahleinritz@cityofmadison.com, 267-1102. The Contractor shall not start work within the arterial or collector street lane closure area until the Traffic Engineering Department has approved the Traffic Control Plan and traffic control devices have been installed, in accordance with the approved plan. Failure of the Contractor to obtain approval of a Traffic Control Plan, as specified above, may prevent the Contractor from starting work and shall be considered a delay of the project, caused by the Contractor. Peak hour traffic restrictions may apply as directed by the Traffic Engineer.

No work shall occur during peak hour traffic times on collector and arterial streets and as directed by the Engineer. Peak hour traffic times are 7:00 a.m. to 8:30 a.m. and 4:00 p.m. to 5:30 p.m.

On-street parking may be removed by the Contractor to facilitate sidewalk construction and maintain traffic flow. The Contractor shall notify the Traffic Engineering Department forty-eight (48) hours in advance of proposed parking removal. The Contractor shall obtain from the City and place "No Parking" portables, "No Parking" cardboard signs or meter bags whichever is applicable for the particular street. "No Parking" must be posted in advance of construction.

On streets without time restricted parking, the Contractor shall post said streets at least forty eight (48) hours prior to beginning work with "No Parking" signs legibly marked with the date and time of restricted parking. The Contractor shall notify the Police Department Traffic Bureau at 266-4622 during regular hours or the Police Dispatcher after regular hours stating the construction company name, the contract number, the street or streets posted, the time and date posted, and shall request the police department personnel check the posting.

On streets with time restricted parking, the Contractor shall post said street at least twelve hours prior to beginning work with "No Parking" signs legibly marked with the date and time of restricted parking. The Contractor shall notify the Police Department Traffic Bureau at 266-4622 during regular hours or the Police Dispatcher after regular hours stating the construction company name, the contract number, the street or streets posted, the time and date posted, and shall request the police department personnel check the posting.

On all streets where residential permit parking is allowed, the Contractor shall post said street at least forty-eight (48) hours prior to beginning work with "No Parking" signs legibly marked with the date and time of restricted parking. Residential permit parking zones are indicated with a zone number on a lower corner of the permanent time restriction sign. The Contractor shall notify the Police Department Traffic Bureau at 266-4622 during regular hours or the Police Dispatcher after regular hours stating the construction company name, the contract number, the street or streets posted, the time and date posted, and shall request the police department personnel check the posting.

"No Parking" signs shall be posted a minimum of three (3) feet above curb elevations. If no work is begun on the posted street within two (2) days of the posted start date, the Contractor shall remove the "No Parking" signs and repost the street when ready to begin work on that street.

The Contractor shall maintain two-way traffic during the performance of all work covered by the contract.

Traffic control shall consist of furnishing and maintaining all provisions for traffic control in accordance with the Federal Highway Administrations "Manual on Uniform Traffic Control Devices"(MUTCD) and the City of Madison Standards for sidewalk and bikeway closures and the State of Wisconsin Standard Detail Drawing S.D.D. 15D 30-1.

No construction equipment or materials shall be stored in the peak hour restriction roadway or street right-of-way that is open to traffic during non-working hours.

The work shall be arranged so that there is a minimum of interference with ingress and egress to private property. The Contractor shall furnish and install 3/4" crushed stone or crushed concrete on walkways and driveways as directed by the Engineer. All costs for this work shall be incidental to the various items of construction.

This contract does not include a separate contract item for Traffic Control. All the work herein before prescribed, required and performed will not be separately measured for payment, but will be considered incidental to other items in the contract.

SECTION 107.8 NOTIFICATION WHEN CLOSING STREET

The Contractor shall not remove traffic signs. For removal and replacement of traffic and parking signs, contact the City of Madison Traffic Engineering Operations, 1120 Sayle Street, 266-4767, 8:00 a.m. to 4:00 p.m., a minimum of one (1) working day in advance of when any existing signs need to be removed.

This service is provided free of charge. If the Contractor removes the signs, the Contractor will be billed for the reinstallation of, and any damage to, to signing equipment.

SECTION 107.9 BARRICADES, WARNING SIGNS AND FLAGMEN

Should the Contractor require occupying a lane of traffic during non-peak hours, an electric arrow board and appropriate signing will be required. The cost of the arrow board and signing shall be at the Contractor's expense.

The Contractor shall barricade and light all work areas in accordance with the Federal Highway Administrations "Manual on Uniform Traffic Control Devices" (MUTCD).

Electric lighting (flashers) shall be used for lighting of work areas. Type II barricades shall be used for all work in the sidewalk, drive apron, and curb and gutter area. All costs pertaining to the above work shall be at the Contractors expense.

SECTION 109.2 PROSECUTION OF THE WORK

The Contractor shall begin work for this project on or before **MAY 24, 2021**. Work shall begin only after the start work letter is received. If it is desirable to begin work before the above-mentioned date, the Contractor shall establish a mutually acceptable date with the City Engineer. The Contractor shall limit workdays to 7:00 a.m. to 7:00 p.m. No work shall be allowed on Sundays and holidays unless approved by the Engineer.

All work shall be completed on or before **OCTOBER 1, 2021**.

The Contractor shall work such overtime as required by the Engineer to meet the requirements of this project at no additional cost to the City.

The time of completion will be computed in accordance with Section 109.7 of the Standard Specifications starting with the latest start date shown above or the actual date work begins whichever is sooner.

- A. In the event that the Contractor fails to shown an acceptable rate of progress, the Contractor will be notified in writing of such and have seven (7) calendar days in which to resume work. Failure to respond to said notice, would subject the Contractor to paragraph C. of this section.
- B. The Contractor shall furnish a minimum of one (1) complete working crew in order to insure the completion of the work contemplated by this contract.

A complete working crew shall consist of at least the following personnel:

- 1. One Foreman
 - 2. One Cement Finisher
 - 3. Two Laborers for Concrete Work
 - 4. Grading force sufficient to prepare sufficient grade ahead of form setting and concrete work in order that concrete work shall not be delayed.
 - 5. Backfilling and cleanup force sufficient to restore disturbed areas within one (1) work day after concrete is cured.
- C. There shall be deducted from any monies due or that may become due the Contractor, the sum of \$425.00 for each and every work day that the Contractor shall fail to provide the working forces as specified in paragraph B above. This sum shall be considered and treated not as a penalty but as fixed, agreed and liquidated damages due the City of

Madison from the Contractor by reason of inconvenience to the public, added costs of engineering and supervision, maintenance of detours and other items which have caused an expenditure of public funds resulting from his/her failure to comply with the requirements of paragraph A above.

- D. Where any deductions from or forfeitures of payment in connection with the work of this contract are duly and properly declared or imposed against the Contractor, in accordance with the terms of this contract, State Laws, or Ordinances of the City, the total amount thereof may be withheld from any money whatsoever due or to become due the Contractor under the contract, and when deducted, shall be deemed and taken as payment in such amount.
- E. A "Work Day" shall be any day that a Contractor can work on a project and it would or does necessitate an Engineer or Inspector on the project for any part of the day. If inclement weather curtails construction, the Engineer shall decide what portion, if any part of a day, shall be called a "Work Day". Work days may be counted to the nearest one-half day. A record of work days shall be kept on the job by the Engineer or Inspector.

SECTION 109.3 LIMITATIONS OF OPERATIONS

Sidewalk and driveway aprons in residential areas shall be replaced within three (3) work days after it has been made impassable or removed.

Sidewalk, driveways, and drive aprons adjoining multi-family units and business properties shall be replaced within twenty-four (24) hours after being made impassable or removed. This does not eliminate the requirement for maintaining driveway access to multi-family unit and commercial properties at all times as described in Section 107.1 within these Special Provisions.

The Contractor shall properly barricade all work areas until all patching, topsoil, seed and matting work is complete.

SECTION 109.14 MOBILIZATION

This contract does not include a separate contract item for Mobilization. All the work herein before prescribed, required and performed will not be separately measured for payment, but will be considered incidental to other items in the contract.

SECTION 201 EXCAVATION CUT

The cost of excavating and preparation of subgrade including subbase, backfilling, and disposal of surplus materials shall be incidental to the new sidewalk Bid Items 5-Inch Concrete Sidewalk and 7-Inch Concrete Sidewalk & Drive.

At locations where excavation is required at a depth greater than seven (7) inches for 5-Inch Concrete Sidewalk, the amount over seven inches shall be paid for at the unit price as Excavation Cut and the difference to be backfilled shall be paid for at the unit price as Crushed Stone.

At locations where excavation is required at a depth greater than nine (9) inches for 7-Inch Concrete Sidewalk and Drive, the amount over nine inches shall be paid for at the unit price as Excavation Cut and the difference to be backfilled shall be paid for at the unit price as Crushed Stone.

SECTION 210 EROSION CONTROL

Material stored at the project site, for use as backfill materials shall be stored in such a manner that will not result in runoff of stockpiled material into streets or drainage facilities in the event of rain. Excavated

materials and imported backfill materials stored on street and sidewalks pavements shall be removed from the street and sidewalk pavements by hand shoveling and brooming at the end of each work day.

SECTION 301.8 PROTECTION OF THE CONCRETE

The Contractor shall protect all concrete work subjected to cold weather. Protection of same shall be done in accordance with Madison Standard Specifications. The Contractor shall protect all concrete work against damage or defacement of any kind until it has been accepted by the City. Concrete not acceptable to the Engineer, shall be removed and replaced, or repaired to the satisfaction of the Engineer. All costs pertaining to the above work shall be at the Contractor's expense.

SECTION 303 CONCRETE SIDEWALKS, CONCRETE DRIVEWAYS, CONCRETE MOUNTABLE MEDIAN ISLAND NOSE AND STEPS OF CONCRETE MASONRY

Existing concrete, asphalt mixes, or other types of material used to shim raised sidewalks, shall be removed from adjacent sidewalk stones prior to placing new sidewalk.

All debris shall be removed from excavated areas prior to placement of the topsoil, crushed stone, and asphalt material.

Where directed by the Engineer, and in accordance with the requirements of Section 302.2(d) and 303.2(d) of the Standard Specifications, the Contractor shall install expansion joint filler.

SECTION 303.2(n) CURB RAMP DETECTABLE WARNING FIELD

MATERIALS

This section shall be revised to include The City of Madison shall furnish the Detectable Warning Fields.

The Contractor shall contact City of Madison Engineering Services, 1600 Emil Street, 608-266-4430, during regular business hours, a minimum of one working day in advance to schedule pick-up of the cast iron plates. The Contractor shall pick up the cast iron plates between the hours of 7:30 a.m. and 8:00 a.m.

SECTION 305.2 REMOVE & REPLACE 5 INCH CONCRETE SIDEWALK-SIDEWALK REPLACEMENT PROGRAM; REMOVE & REPLACE 7 INCH CONCRETE SIDEWALK & DRIVE-SIDEWALK REPLACEMENT PROGRAM

DESCRIPTION

All sidewalk removed at crosswalks shall be replaced with 7 inches of concrete.

Concrete walk and drive apron shall consist of removing and replacing existing concrete walk and drive apron where designated by the Engineer in accordance with section 303.3 of The City of Madison Standard Specifications except as modified herein.

Removal and replacement of sidewalk and drive aprons shall include all costs for excavating, replacement of disturbed sub-base material with four (4") of 3/4" crushed stone or crushed concrete, grade preparation, tree root removal, expansion joints and disposal. Tree root removal shall be completed in accordance with section 107.13 Tree Protection Specification.

Removal of sidewalks and drive aprons shall include excavation of existing material including asphalt material, up to one (1) foot on each side of the sidewalk or drive aprons, as the case may be, except all work done in the vicinity of any tree located in the terrace shall be completed in accordance with section 107.13 Tree Protection Specification. All material shall be hauled from the site. At no time shall any material be deposited on private property or terrace areas.

Existing concrete, asphalt mixes or other types of material used to shim raised sidewalks shall be removed from adjacent sidewalk stones prior to placing new sidewalk.

After the new sidewalks have been constructed and the forms removed, the excavated areas adjacent to the sidewalk shall be back filled immediately with the appropriate material; topsoil, crushed stone, concrete or asphalt mix.

The cost of placing and compacting select backfill shall be incidental to this item.

Transverse full depth sawcuts shall be incidental to the removal item.

All debris shall be removed from the excavated areas prior to placement of the topsoil.

The Contractor shall take precautions during construction operations not to disfigure, scar, or impair the health of any tree on public or private property.

The Contractor shall remove tree roots from existing live trees in accordance with section 107.13 Tree Protection Specification.

Sidewalk and driveway aprons in residential areas shall be replaced within three (3) work days after it has been made impassable or removed. Sidewalk, driveways, and drive aprons adjoining multifamily units and business properties shall be replaced within twenty-four (24) hours after being made impassable or removed.

METHOD OF MEASUREMENT

Concrete sidewalk shall be measured by area in square feet.

BASIS OF PAYMENT

The contract unit price shall be paid as per Section 303.3(b) of The City of Madison Standard Specifications except that the unit price shall include: removal of sidewalk or drive apron; asphalt sawcut; fill; topsoil; seed and matting.

SECTION 402 ASPHALT CONSTRUCTION

Asphalt pavement, installed with this contract, shall conform to all the pertinent requirements of Section 402 of the Standard Specifications except as modified herein.

For temporary sidewalks the mixture shall be installed one (1) inch in compacted thickness and to the width designated in the field by the Engineer. The existing base or foundation shall be leveled and mechanically compacted.

Patching along curb and gutter, driveways, sidewalks, and other areas shall be done at the locations and to dimensions and depths as laid out in the field by the Engineer. Tack coat shall be applied to all adjacent existing concrete and Asphalt surfaces.

The unit price bid for HMA pavement shall include the cost of tack coat materials.

BID ITEM 40202 – HMA PAVEMENT 4 LT 58-28 S

METHOD OF MEASUREMENT

HMA Pavement 4 LT 58-28 S shall be measured by the area in square yard.

**BID ITEM 90001 - HIGH EARLY STRENGTH CONCRETE, REMOVE AND REPLACE
7-INCH CONCRETE SIDEWALK -SIDEWALK REPLACEMENT PROGRAM**

The Contractor shall use high early strength concrete on driveways and sidewalks in areas designated by the Engineer.

BID ITEM 90002 – BUS PAD

DESCRIPTION

This item involves the construction of new 5" concrete bus pads at locations specified in these Special Provisions. Additional locations may be added. Madison Metro staff will mark specific bus pad locations on the curb.

METHOD OF MEASUREMENT

Bus Pad shall be measured by the area in square feet.

In cases where sidewalk is required to connect the bus pad to the mainline walk, it shall be paid in square feet under this item.

BASIS OF PAYMENT

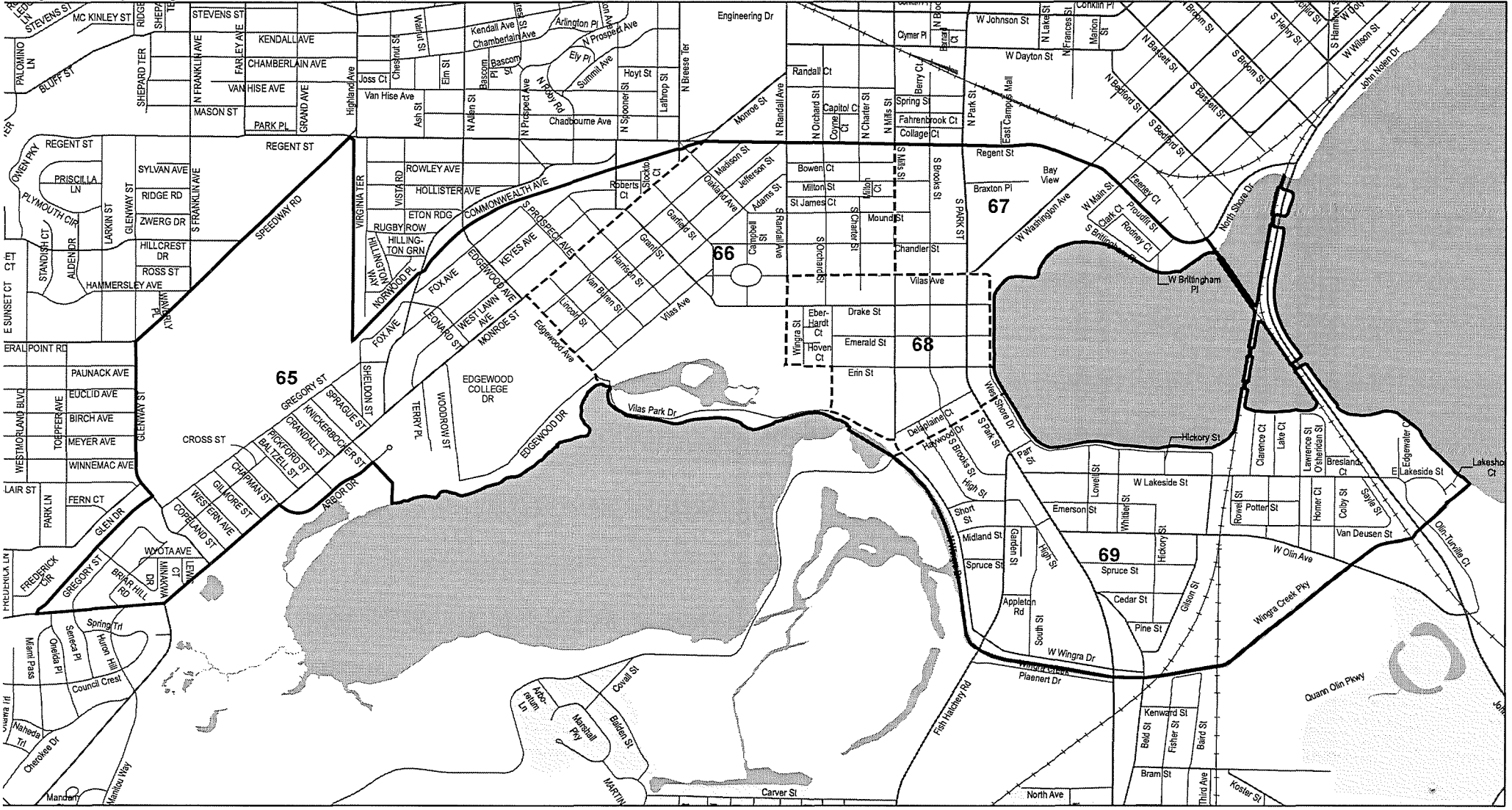

The contract price for Bus Pad, measured as provided above, shall be payment in full for the work as outlined above, including: excavation, disposal of removed material; preparation of subgrade including subbase; for furnishing and placing 5" concrete sidewalk, finishing and protecting; fill, topsoil, seed and matting, and for all labor, tools, equipment and incidentals necessary to complete the work.

City of Madison Aldermanic District 13 and Wards

Effective January 1, 2012

Prepared by City of Madison Planning Division on 4/5/2016

Legend:
[Solid Line] Aldermanic District
[Dashed Line] Ward



District 13 Sidewalk Repairs

Contract #8986

Ward	Address	Frontage	Remove & Replace 5" Sidewalk (SF)	Remove & Replace 7" Sidewalk (SF)	5" New Sidewalk (SF)	7" New Sidewalk (SF)	Remove Concrete SW & Drive (SF)	Bus Pads (SF)	Remove & Replace C&G (LF)	Adj. MH (EA)	Detectable Warning Field (SF)	Comments
065	405 S Allen St	S Prospect Ave	53.3							1		bike path connection frontage at Fox and S Prospect int, near 501 S Prospect, SAS in section
065	405 S Allen St	S Spooner St	35.0									section abuts bridge on west side of S Spooner, just north of 1802 Keyes
065	405 S Allen St	Fox Ave	26.7									bike path connection frontage at Fox and Prospect int, @ PL 2110 Fox, 6sq total
065	2628 Arbor Dr	Arbor Dr		32.0								7" at commercial driveway, asphalt drive
065	2628 Arbor Dr	Knickerbocker St	106.6									
065	2702 Arbor Dr	Knickerbocker St		26.7								7" at commercial driveway, asphalt drive
065	2702 Arbor Dr	Arbor Dr			24.0							waterway
065	2702 Arbor Dr	Arbor Dr	106.6									
065	2702 Arbor Dr	Arbor Dr	27.5									
065	2810 Arbor Dr	Arbor Dr	80.0									
065	2902 Arbor Dr	Pickford St	26.7									
065	2902 Arbor Dr	Pickford St	80.0									
065	2906 Arbor Dr	Arbor Dr	159.9									
065	2922 Arbor Dr	Arbor Dr	106.6									
065	2930 Arbor Dr	Arbor Dr	80.0									
065	2940 Arbor Dr	Arbor Dr	26.7									at driveway
065	617 Baltzell St	Baltzell St	26.7									
065	701 Baltzell St	Baltzell St	26.7									
065	726 Baltzell St	Baltzell St	26.7									
065	730 Baltzell St	Baltzell St	26.7									
065	740 Baltzell St	Baltzell St	26.7									
065	601 Chapman St	Chapman St	26.7									
065	621 Chapman St	Cross St	26.7									
065	701 Chapman St	Chapman St		36.0							8	ramp
065	701 Chapman St	Cross St	53.3									
065	705 Chapman St	Chapman St	53.3									
065	713 Chapman St	Chapman St	53.3									
065	717 Chapman St	Chapman St	26.7									
065	721 Chapman St	Chapman St	26.7									@ PL 725, 1sq total
065	722 Chapman St	Chapman St	80.0									
065	725 Chapman St	Chapman St	5.3									@ PL 721, 1sq total
065	729 Chapman St	Chapman St	26.7									
065	745 Chapman St	Chapman St	26.7									
065	750 Chapman St	Monroe St	53.3									
065	2316 Commonwealth Ave	Fox Ave	85.3							1		open lot path frontage between 2400 and 2402 Fox, SAS in section
065	2316 Commonwealth Ave	Fox Ave	25.0									open lot path frontage between 2400 and 2402 Fox
065	2316 Commonwealth Ave	Fox Ave	175.0									open lot path frontage next to 2440 Fox near Sheldon St
065	2316 Commonwealth Ave	Fox Ave	50.0									open lot path frontage next to 2440 Fox near Sheldon St
065	2316 Commonwealth Ave	Fox Ave	20.0									open lot path frontage between 2400 and 2402 Fox, @ PL 2402 Fox, 1sq total
065	2316 Commonwealth Ave	Commonwealth Ave	26.7									bike path frontage
065	2345 Commonwealth Ave	Commonwealth Ave	32.0									
065	2408 Commonwealth Ave	Fox Ave	25.0									
065	2408 Commonwealth Ave	Commonwealth Ave	26.7									at driveway
065	2422 Commonwealth Ave	Commonwealth Ave	80.0									at driveway
065	2459 Commonwealth Ave	Commonwealth Ave	80.0									

District 13 Sidewalk Repairs

Contract #8986

Ward	Address	Frontage	Remove & Replace 5" Sidewalk (SF)	Remove & Replace 7" Sidewalk (SF)	5" New Sidewalk (SF)	7" New Sidewalk (SF)	Remove Concrete SW & Drive (SF)	Bus Pads (SF)	Remove & Replace C&G (LF)	Adj. MH (EA)	Detectable Warning Field (SF)	Comments
065	2501 Commonwealth Ave	Commonwealth Ave	26.7									
065	2514 Commonwealth Ave	Commonwealth Ave	26.7									
065	2516 Commonwealth Ave	Commonwealth Ave	80.0									
065	2545 Commonwealth Ave	Commonwealth Ave	26.7									
065	612 Crandall St	Crandall St	191.9									@ PL 616, 8sq total, at driveway
065	613 Crandall St	Crandall St	53.3									@ PL 2717 Gregory, 4sq total
065	616 Crandall St	Crandall St	26.7									@ PL 612, 8sq total
065	620 Crandall St	Crandall St	26.7									
065	625 Crandall St	Crandall St	26.7									at driveway
065	626 Crandall St	Crandall St	53.3									at driveway
065	628 Crandall St	Crandall St	53.3									
065	635 Crandall St	Crandall St	95.9									@ PL 637, 5sq total, at driveway
065	636 Crandall St	Crandall St	26.7									
065	637 Crandall St	Crandall St	53.3									@ PL 635, 5sq total
065	637 Crandall St	Crandall St	26.7									@ PL 639, 6sq total, at driveway
065	639 Crandall St	Crandall St	26.7									private tree
065	639 Crandall St	Crandall St	133.3									@ PL 637, 6sq total, at driveway, asphalt drive
065	650 Crandall St	Crandall St	53.3									
065	655 Crandall St	Crandall St	32.0									
065	660 Crandall St	Crandall St	26.7									
065	664 Crandall St	Crandall St	53.3									at driveway, asphalt drive
065	666 Crandall St	Crandall St	26.7									
065	3102 Cross St	Cross St	26.7									
065	3105 Cross St	Cross St	32.0									
065	3105 Cross St	Chapman St	26.7									
065	3105 Cross St	Cross St	26.7									
065	3118 Cross St	Cross St	53.3									at driveway
065	3118 Cross St	Cross St	26.7									at driveway
065	502 Edgewood Ave	Fox Ave		49.0							8	ramp across Fox
065	502 Edgewood Ave	Edgewood Ave		49.0							8	ramp across Edgewood
065	502 Edgewood Ave	Fox Ave	133.3									
065	705 Edgewood Ave	Edgewood Ave	53.3									
065	710 Edgewood Ave	Edgewood Ave	53.3									@ PL 716, 3sq total
065	716 Edgewood Ave	Edgewood Ave	42.6									@ PL 710, 3sq total
065	1000 Edgewood College Dr	Edgewood Ave	53.3									
065	1000 Edgewood College Dr	Monroe St	32.0									
065	1000 Edgewood College Dr	Monroe St	26.7									NA warranty from Monroe reconstruction
065	1000 Edgewood College Dr	Monroe St	26.7									NA warranty from Monroe reconstruction
065	1000 Edgewood College Dr	Monroe St	26.7									
065	1000 Edgewood College Dr	Edgewood Ave	80.0									
065	1000 Edgewood College Dr	Edgewood Ave	32.0									near 1110 Edgewood Ave, private tree
065	1000 Edgewood College Dr	Edgewood Ave	186.6									
065	2101 Fox Ave	Fox Ave	53.3									
065	2110 Fox Ave	Fox Ave	143.9									@ PL 405 S Allen (bike path connection frontage), 6sq total
065	2121 Fox Ave	Fox Ave	26.7									at driveway
065	2128 Fox Ave	Fox Ave	26.7									
065	2138 Fox Ave	Fox Ave	53.3									
065	2145 Fox Ave	Fox Ave	53.3									
065	2146 Fox Ave	Fox Ave	26.7									

**District 13 Sidewalk Repairs
Contract #8986**

Ward	Address	Frontage	Remove & Replace 5" Sidewalk (SF)	Remove & Replace 7" Sidewalk (SF)	5" New Sidewalk (SF)	7" New Sidewalk (SF)	Remove Concrete SW & Drive (SF)	Bus Pads (SF)	Remove & Replace C&G (LF)	Adj. MH (EA)	Detectable Warning Field (SF)	Comments
065	2152 Fox Ave	Fox Ave	53.3									@ PL 2154, 2sq total
065	2153 Fox Ave	Fox Ave	133.3									
065	2153 Fox Ave	Fox Ave	159.9									
065	2154 Fox Ave	Fox Ave	106.6									
065	2154 Fox Ave	Fox Ave		42.0							8	ramp across Fox
065	2154 Fox Ave	Fox Ave	10.7									@ PL 2152, 2sq total
065	2202 Fox Ave	Edgewood Ave		49.0							8	median ramp on Edgewood
065	2202 Fox Ave	Edgewood Ave		49.0							8	ramp across Edgewood
065	2202 Fox Ave	Fox Ave		56.0							8	ramp across Fox
065	2254 Fox Ave	Fox Ave	26.7									
065	2263 Fox Ave	Fox Ave	26.7									
065	2402 Fox Ave	Fox Ave	12.5									@ PL 2404, 1sq total
065	2402 Fox Ave	Fox Ave	10.0									@ PL 2316 Commonwealth (open lot path frontage), 1sq total
065	2404 Fox Ave	Fox Ave	62.5									@ PL 2410, 6sq total
065	2404 Fox Ave	Fox Ave	12.5									@ PL 2402, 1sq total
065	2410 Fox Ave	Fox Ave	87.5									@ PL 2404, 6sq total, at driveway
065	2413 Fox Ave	Fox Ave	25.0									
065	2414 Fox Ave	Fox Ave	25.0									
065	2417 Fox Ave	Fox Ave	50.0									@ PL 2421, 3sq total
065	2421 Fox Ave	Fox Ave	40.0									@ PL 2417, 3sq total
065	2440 Fox Ave	Fox Ave	50.0									
065	2440 Fox Ave	Fox Ave	25.0									
065	2449 Fox Ave	Fox Ave	25.0									
065	2449 Fox Ave	Fox Ave	25.0									
065	615 Gilmore St	Gilmore St	26.7									
065	619 Gilmore St	Gilmore St	26.7									
065	620 Gilmore St	Gilmore St	53.3									
065	701 Gilmore St	Cross St	26.7									
065	725 Gilmore St	Gilmore St	26.7									at driveway, asphalt drive, 731 frontage
065	725 Gilmore St	Gilmore St	26.7									
065	737 Gilmore St	Gilmore St	26.7									
065	607 Glenway St	Glenway St	26.7									at driveway, asphalt drive
065	607 Glenway St	Glenway St	26.7									
065	617 Glenway St	Glenway St	26.7									
065	709 Glenway St	Glenway St	159.9									@ PL 713, 6sq total
065	713 Glenway St	Glenway St	5.3									@ PL 709, 6sq total
065	715 Glenway St	Glenway St	26.7									
065	717 Glenway St	Glenway St	18.7									@ PL 721, 1sq total, private tree
065	721 Glenway St	Glenway St	58.6									at driveway, asphalt drive
065	721 Glenway St	Glenway St	10.7									@ PL 717, 1sq total, private tree
065	2717 Gregory St	Crandall St	53.3									@ PL 613 Crandall, 4sq total
065	2801 Gregory St	Crandall St	26.7									
065	2801 Gregory St	Crandall St	26.7									
065	2905 Gregory St	Pickford St	58.6									
065	3342 Gregory St	Glenway St	26.7									
065	3502 Gregory St	Glenway St		30.0							8	ramp at park frontage across from Cross St int, cut thru path next to 628 Glenway St

District 13 Sidewalk Repairs
Contract #8986

Ward	Address	Frontage	Remove & Replace 5" Sidewalk (SF)	Remove & Replace 7" Sidewalk (SF)	5" New Sidewalk (SF)	7" New Sidewalk (SF)	Remove Concrete SW & Drive (SF)	Bus Pads (SF)	Remove & Replace C&G (LF)	Adj. MH (EA)	Detectable Warning Field (SF)	Comments
065	3502 Gregory St	Glenway St	30.0									section behind ramp at park frontage across from Cross St int, cut thru path next to 628 Glenway St
065	1801 Keyes Ave	Keyes Ave	53.3									
065	1801 Keyes Ave	Keyes Ave		42.0							8	ramp across Keyes
065	1802 Keyes Ave	S Spooner St	25.0									at driveway
065	1802 Keyes Ave	Keyes Ave		25.0								top of ramp on Keyes
065	1818 Keyes Ave	Keyes Ave	32.0									
065	1821 Keyes Ave	Keyes Ave	26.7									
065	1825 Keyes Ave	Keyes Ave	106.6									
065	1825 Keyes Ave	Harrison St	80.0									
065	1825 Keyes Ave	Harrison St	26.7									@ PL 1822 West Lawn on Harrison, 4sq total
065	1832 Keyes Ave	Keyes Ave	42.6									@ PL 1836, 2sq total
065	1836 Keyes Ave	Keyes Ave	16.0									@ PL 1832, 2sq total
065	1908 Keyes Ave	Keyes Ave	80.0									
065	1911 Keyes Ave	Keyes Ave	53.3									
065	1919 Keyes Ave	Keyes Ave	26.7									
065	1925 Keyes Ave	Keyes Ave	26.7									at driveway, asphalt drive
065	1933 Keyes Ave	Keyes Ave	106.6									
065	1933 Keyes Ave	Keyes Ave	26.7									at driveway
065	2102 Keyes Ave	S Prospect Ave	26.7									
065	2102 Keyes Ave	S Prospect Ave	26.7									
065	2103 Keyes Ave	S Prospect Ave	26.7									
065	2103 Keyes Ave	Keyes Ave	5.3									@ PL 2105, 3sq total
065	2105 Keyes Ave	Keyes Ave	80.0									@ PL 2103, 3sq total
065	2106 Keyes Ave	Keyes Ave	42.6									@ PL 2108, 2sq total, at driveway
065	2108 Keyes Ave	Keyes Ave	37.3									@ PL 2106, 2sq total
065	2116 Keyes Ave	Keyes Ave	26.7									
065	2128 Keyes Ave	Keyes Ave	16.0									@ PL 2130, 1sq total, at driveway
065	2129 Keyes Ave	Keyes Ave	26.7									
065	2130 Keyes Ave	Keyes Ave	16.0									@ PL 2128, 1sq total, at driveway
065	2137 Keyes Ave	Keyes Ave	53.3									
065	2146 Keyes Ave	Keyes Ave	26.7									
065	2150 Keyes Ave	Keyes Ave	53.3									@ PL 2158, 4sq total, at driveway
065	2158 Keyes Ave	Keyes Ave	53.3									@ PL 2150, 4sq total
065	2166 Keyes Ave	Edgewood Ave	80.0									
065	2166 Keyes Ave	Keyes Ave		56.0							8	ramp across Keyes
065	2202 Keyes Ave	Keyes Ave	133.3									
065	2229 Keyes Ave	Keyes Ave	58.6									
065	2250 Keyes Ave	Keyes Ave	16.0									@ PL 2554, 1sq total, at driveway
065	2253 Keyes Ave	Keyes Ave	26.7									at driveway
065	2254 Keyes Ave	Keyes Ave	16.0									@ PL 2550, 1sq total, at driveway
065	2301 Keyes Ave	Leonard St	53.3									
065	2302 Keyes Ave	Leonard St	26.7									
065	2337 Keyes Ave	Keyes Ave	58.6									@ PL 2339, 3sq total, at driveway
065	2339 Keyes Ave	Keyes Ave	26.7									@ PL 2337, 3sq total, at driveway
065	502 Leonard St	Leonard St	106.6									at driveway
065	505 Leonard St	Leonard St	26.7									
065	511 Leonard St	Leonard St	26.7									
065	614 Leonard St	Leonard St	106.6									

**District 13 Sidewalk Repairs
Contract #8986**

Ward	Address	Frontage	Remove & Replace 5" Sidewalk (SF)	Remove & Replace 7" Sidewalk (SF)	5" New Sidewalk (SF)	7" New Sidewalk (SF)	Remove Concrete SW & Drive (SF)	Bus Pads (SF)	Remove & Replace C&G (LF)	Adj. MH (EA)	Detectable Warning Field (SF)	Comments
065	702 Leonard St	West Lawn Ave	80.0									
065	706 Leonard St	Leonard St	42.6									@ PL 708, 4sq total
065	708 Leonard St	Leonard St	69.3									@ PL 706, 4sq total
065	710 Leonard St	Leonard St	53.3									
065	720 Leonard St	Leonard St	26.7									
065	1802 Monroe St	Harrison St	25.0									
065	1802 Monroe St	West Lawn Ave	26.7									
065	1902 Monroe St	Harrison St	32.0									
065	1934 Monroe St	S Prospect Ave	80.0									
065	2264 Monroe St	Leonard St	106.6									
065	2333 Monroe St	Monroe St	26.7									NA warranty from Monroe reconstruction
065	2339 Monroe St	Monroe St	53.3									@ PL 2343, 2sq total, NA warranty from Monroe reconstruction
065	2343 Monroe St	Monroe St	5.3									@ PL 2339, 2sq total, at driveway, NA warranty from Monroe reconstruction
065	2530 Monroe St	Sprague St		26.7								7" at commercial driveway, asphalt drive
065	2623 Monroe St	Knickerbocker St	186.6									
065	2623 Monroe St	Monroe St	26.7									
065	2623 Monroe St	Knickerbocker St	26.7									
065	2623 Monroe St	Knickerbocker St	106.6									private tree
065	2701 Monroe St	Knickerbocker St		85.3								7" at commercial driveway, asphalt drive
065	2702 Monroe St	Crandall St	26.7									
065	2702 Monroe St	Crandall St	53.3									
065	2820 Monroe St	Pickford St	26.7									NA warranty from Monroe reconstruction
065	2901 Monroe St	Monroe St	26.7									
065	2901 Monroe St	Monroe St		36.0							8	ramp
065	2901 Monroe St	Pickford St	53.3									
065	2902 Monroe St	Monroe St	26.7									NA warranty from Monroe reconstruction
065	2905 Monroe St	Monroe St	26.7									
065	2913 Monroe St	Monroe St	32.0									
065	2913 Monroe St	Monroe St	26.7									
065	2945 Monroe St	Arbor Dr	53.3									
065	3012 Monroe St	Chapman St		21.0							8	ramp across Chapman
065	3116 Monroe St	Gilmore St	26.7									
065	3116 Monroe St	Gilmore St	26.7									
065	3502 Monroe St	Glenway St	26.7							1		728 Glenway frontage, SAS in section
065	3502 Monroe St	Glenway St	53.3									728 Glenway frontage
065	3634 Odana Rd	Odana Rd				35.0		225.0	12		8	(13-08) N side of Odana Rd, E of Cross St. Bus pad (approx. 10'x5'), walkway (approx. 35'x5') and ramp.
065	3634 Odana Rd	Odana Rd						60.0				(13-07) S side of Odana Rd, W of Huron Hill. Bus pad only (approx. 10'x6'), located at 702 Huron Hill.
065	610 Pickford St	Pickford St	26.7									
065	640 Pickford St	Pickford St	26.7									at driveway
065	648 Pickford St	Pickford St	32.0									@ PL 650, 2sq total, at driveway
065	650 Pickford St	Pickford St	26.7									@ PL 648, 2sq total
065	665 Pickford St	Pickford St	26.7									
065	501 S Prospect Ave	S Prospect Ave	26.7									
065	504 S Prospect Ave	S Prospect Ave	53.3									
065	1704 Roberts Ct	Roberts Ct	53.3									
065	1704 Roberts Ct	Roberts Ct	26.7									

District 13 Sidewalk Repairs
Contract #8986

Ward	Address	Frontage	Remove & Replace 5" Sidewalk (SF)	Remove & Replace 7" Sidewalk (SF)	5" New Sidewalk (SF)	7" New Sidewalk (SF)	Remove Concrete SW & Drive (SF)	Bus Pads (SF)	Remove & Replace C&G (LF)	Adj. MH (EA)	Detectable Warning Field (SF)	Comments
065	610 Sheldon St	Sheldon St	26.7									at driveway
065	1 Speedway Rd	Speedway Rd	26.7									near Regent and Highland int
065	1 Speedway Rd	Speedway Rd	26.7							1		near Regent and Highland int, SAS in section
065	1 Speedway Rd	Speedway Rd	80.0									near Regent and Highland int
065	509 S Spooner St	Robertson Ct	26.7									
065	605 S Spooner St	Robertson Ct	25.0									at driveway
065	605 S Spooner St	S Spooner St		50.0					8		8	ramp plus curb
065	605 S Spooner St	S Spooner St	53.3									
065	615 S Spooner St	S Spooner St	30.0									
065	618 Stockton Ct	Stockton Ct			21.0							waterway
065	622 Stockton Ct	Stockton Ct		30.0							8	ramp
065	622 Stockton Ct	Robertson Ct	50.0									
065	810 Terry Pl	Terry Pl	26.7									
065	810 Terry Pl	Terry Pl	64.0									@ PL 818, 3sq total
065	810 Terry Pl	Terry Pl	26.7									at driveway
065	813 Terry Pl	Terry Pl	5.3									@ PL 815, 2sq total
065	815 Terry Pl	Terry Pl	53.3									@ PL 813, 2sq total
065	818 Terry Pl	Terry Pl	21.3									@ PL 810, 3sq total, private tree
065	818 Terry Pl	Terry Pl	8.0									@ PL 826, 1sq total
065	825 Terry Pl	Terry Pl	53.3									
065	826 Terry Pl	Terry Pl	26.7									
065	826 Terry Pl	Terry Pl	21.3									@ PL 818, 1sq total
065	833 Terry Pl	Terry Pl	26.7									
065	833 Terry Pl	Terry Pl	26.7									at driveway
065	838 Terry Pl	Terry Pl	26.7									
065	841 Terry Pl	Terry Pl	26.7									
065	842 Terry Pl	Terry Pl	26.7									
065	846 Terry Pl	Terry Pl	26.7									
065	850 Terry Pl	Terry Pl	133.3									brick pavers behind sidewalk
065	857 Terry Pl	Terry Pl	26.7									
065	861 Terry Pl	Terry Pl	53.3									
065	862 Terry Pl	Terry Pl	53.3									
065	865 Terry Pl	Terry Pl	186.6									@ PL 869, 10sq total
065	866 Terry Pl	Terry Pl	53.3									
065	869 Terry Pl	Terry Pl	80.0									@ PL 865, 10sq total
065	870 Terry Pl	Terry Pl	53.3									
065	1806 West Lawn Ave	S Spooner St	26.7									
065	1806 West Lawn Ave	West Lawn Ave		100.0							16	2 ramps at corner of West Lawn and Spooner
065	1806 West Lawn Ave	S Spooner St	26.7									
065	1820 West Lawn Ave	West Lawn Ave	26.7									
065	1822 West Lawn Ave	West Lawn Ave	26.7									
065	1822 West Lawn Ave	Harrison St	106.6									@ PL 1825 Keyes on Harrison, 4sq total
065	1822 West Lawn Ave	Harrison St		56.0							8	ramp across Harrison
065	1901 West Lawn Ave	West Lawn Ave		56.0							8	ramp across West Lawn
065	1901 West Lawn Ave	Harrison St	26.7									
065	1901 West Lawn Ave	Harrison St	26.7									at driveway, brick paver drive
065	1901 West Lawn Ave	Harrison St	26.7									
065	1912 West Lawn Ave	West Lawn Ave	26.7									@ PL 1918, 1sq total, at driveway
065	1915 West Lawn Ave	West Lawn Ave	26.7									

District 13 Sidewalk Repairs
Contract #8986

Ward	Address	Frontage	Remove & Replace 5" Sidewalk (SF)	Remove & Replace 7" Sidewalk (SF)	5" New Sidewalk (SF)	7" New Sidewalk (SF)	Remove Concrete SW & Drive (SF)	Bus Pads (SF)	Remove & Replace C&G (LF)	Adj. MH (EA)	Detectable Warning Field (SF)	Comments
065	1918 West Lawn Ave	West Lawn Ave	10.7									@ PL 1912, 1sq total
065	1921 West Lawn Ave	West Lawn Ave	106.6									
065	1925 West Lawn Ave	West Lawn Ave	106.6									
065	1927 West Lawn Ave	West Lawn Ave	26.7									
065	1933 West Lawn Ave	West Lawn Ave	26.7									
065	1933 West Lawn Ave	S Prospect Ave	80.0									
065	1933 West Lawn Ave	S Prospect Ave		56.0							8	ramp across Prospect
065	1933 West Lawn Ave	West Lawn Ave	26.7									
065	1934 West Lawn Ave	S Prospect Ave	80.0									at driveway
065	2102 West Lawn Ave	S Prospect Ave	26.7									
065	2105 West Lawn Ave	West Lawn Ave	106.6									
065	2107 West Lawn Ave	West Lawn Ave	26.7									at driveway
065	2117 West Lawn Ave	West Lawn Ave	26.7									
065	2121 West Lawn Ave	West Lawn Ave	80.0									at driveway
065	2125 West Lawn Ave	West Lawn Ave	26.7									at driveway
065	2201 West Lawn Ave	Edgewood Ave	80.0									
065	2202 West Lawn Ave	West Lawn Ave	26.7									@ PL 2206, 2sq total
065	2206 West Lawn Ave	West Lawn Ave	37.3									@ PL 2202, 2sq total
065	2209 West Lawn Ave	West Lawn Ave	26.7									
065	2210 West Lawn Ave	West Lawn Ave	26.7									
065	2213 West Lawn Ave	West Lawn Ave	26.7									
065	2222 West Lawn Ave	West Lawn Ave	80.0									
065	2257 West Lawn Ave	West Lawn Ave	58.6									@ PL 2259, 4sq total
065	2259 West Lawn Ave	West Lawn Ave	53.3									@ PL 2257, 4sq total
065	2260 West Lawn Ave	West Lawn Ave	5.3									@ PL 2262, 1sq total
065	2262 West Lawn Ave	West Lawn Ave	26.7									@ PL 2260, 1sq total
065	2262 West Lawn Ave	Leonard St	26.7									
065	2262 West Lawn Ave	Leonard St	53.3									at driveway
065	2262 West Lawn Ave	Leonard St	159.9									
065	2313 West Lawn Ave	West Lawn Ave	53.3									
065	2320 West Lawn Ave	West Lawn Ave	26.7									
065	2333 West Lawn Ave	West Lawn Ave	32.0									
065	2334 West Lawn Ave	West Lawn Ave	26.7									
065	2335 West Lawn Ave	West Lawn Ave	111.9									
065	2343 West Lawn Ave	West Lawn Ave	53.3									
065	2352 West Lawn Ave	West Lawn Ave	32.0									
065	2353 West Lawn Ave	West Lawn Ave	106.6									
065	2354 West Lawn Ave	West Lawn Ave	26.7									at driveway
065	2355 West Lawn Ave	West Lawn Ave	80.0									
065	2372 West Lawn Ave	West Lawn Ave	53.3									
065	2376 West Lawn Ave	West Lawn Ave	53.3									at driveway
065	2376 West Lawn Ave	West Lawn Ave	26.7									@ PL 2380, 3sq total
065	2380 West Lawn Ave	West Lawn Ave	53.3									@ PL 2376, 3sq total, at driveway
065	2384 West Lawn Ave	West Lawn Ave	53.3									
065	2388 West Lawn Ave	West Lawn Ave	26.7									
065	739 Western Ave	Gilmore St	53.3									Dudgeon School Park frontage
065	739 Western Ave	Gilmore St	53.3									Dudgeon School Park frontage
065	739 Western Ave	Gilmore St	34.6									Dudgeon School Park frontage
066	1505 Adams St	Adams St	26.7									at driveway, asphalt drive

District 13 Sidewalk Repairs

Contract #8986

Ward	Address	Frontage	Remove & Replace 5" Sidewalk (SF)	Remove & Replace 7" Sidewalk (SF)	5" New Sidewalk (SF)	7" New Sidewalk (SF)	Remove Concrete SW & Drive (SF)	Bus Pads (SF)	Remove & Replace C&G (LF)	Adj. MH (EA)	Detectable Warning Field (SF)	Comments
066	1507 Adams St	Adams St	26.7									
066	1508 Adams St	Adams St	16.0									private terrace walk
066	1508 Adams St	Adams St	159.9									
066	1520 Adams St	Adams St	53.3									
066	1521 Adams St	Adams St	26.7									
066	1524 Adams St	Adams St	53.3									
066	1540 Adams St	Adams St	58.6									@ PL 1544, 5sq total
066	1544 Adams St	Adams St	80.0									@ PL 1540, 5sq total, at driveway, asphalt drive
066	1544 Adams St	Adams St	20.0									private terrace walk
066	1544 Adams St	Adams St	266.5									private tree
066	1601 Adams St	Oakland Ave	26.7									rain garden frontage
066	1601 Adams St	Campbell St	26.7									
066	1601 Adams St	Campbell St	26.7									
066	1601 Adams St	Oakland Ave	26.7									rain garden frontage
066	1620 Adams St	Adams St	26.7									
066	1636 Adams St	Adams St	80.0									
066	1636 Adams St	Adams St	53.3									
066	1819 Adams St	Adams St	26.7									
066	1909 Adams St	Adams St	26.7									
066	1910 Adams St	Adams St	26.7									
066	1922 Adams St	Van Buren St	53.3									
066	2003 Adams St	Van Buren St	80.0									
066	2010 Adams St	Adams St	26.7									
066	2015 Adams St	Adams St	5.3									@ PL 2017, 7sq total
066	2017 Adams St	Adams St	186.6									@ PL 2015, 7sq total, brick paver walkways at back of sidewalk
066	2017 Adams St	Adams St	16.0									terrace walk section
066	2018 Adams St	Adams St	26.7									
066	2111 Adams St	Adams St	53.3									@ PL 1102 Lincoln, 2sq total
066	2112 Adams St	Adams St	53.3									
066	2113 Adams St	Adams St	26.7									
066	2114 Adams St	Adams St	106.6									
066	2115 Adams St	Adams St	53.3									at driveway
066	1129 Bowen Ct	S Charter St	53.3									
066	1327 Bowen Ct	Bowen Ct	16.0									at driveway 1329
066	211 Campbell St	Campbell St	26.7									
066	310 Campbell St	Campbell St	53.3									
066	1110 Chandler St	S Mills St	53.3									
066	1116 Chandler St	Chandler St	21.3									@ PL 1120, 1sq total
066	1120 Chandler St	Chandler St	21.3									@ PL 1116, 1sq total
066	1120 Chandler St	Chandler St	133.3									
066	1130 Chandler St	S Charter St	53.3									
066	1130 Chandler St	S Charter St	80.0									
066	1202 Chandler St	S Charter St	26.7									
066	1202 Chandler St	S Charter St	85.3									
066	1203 Chandler St	S Charter St	26.7									
066	1203 Chandler St	S Charter St	21.3									@ PL 310 S Charter, 1sq total, at driveway, asphalt drive
066	1203 Chandler St	S Charter St	53.3									
066	1206 Chandler St	Chandler St	53.3									
066	1208 Chandler St	Chandler St	26.7									

District 13 Sidewalk Repairs

Contract #8986

Ward	Address	Frontage	Remove & Replace 5" Sidewalk (SF)	Remove & Replace 7" Sidewalk (SF)	5" New Sidewalk (SF)	7" New Sidewalk (SF)	Remove Concrete SW & Drive (SF)	Bus Pads (SF)	Remove & Replace C&G (LF)	Adj. MH (EA)	Detectable Warning Field (SF)	Comments
066	1222 Chandler St	Chandler St	53.3									
066	1225 Chandler St	Chandler St	26.7									
066	1225 Chandler St	Chandler St	16.0									@ PL 1235, 1sq total, at driveway
066	1228 Chandler St	Chandler St	32.0									
066	1230 Chandler St	S Orchard St	26.7									
066	1235 Chandler St	Chandler St		56.0							8	ramp
066	1235 Chandler St	S Orchard St	80.0									
066	1235 Chandler St	Chandler St	16.0									@ PL 1225, 1sq total
066	1235 Chandler St	Chandler St	53.3									
066	1301 Chandler St	S Orchard St	26.7									at driveway
066	1302 Chandler St	S Orchard St	26.7									
066	1311 Chandler St	Chandler St	26.7									
066	1325 Chandler St	Chandler St	26.7									
066	1326 Chandler St	Chandler St	80.0									
066	1330 Chandler St	Chandler St	53.3									
066	1407 Chandler St	Chandler St	106.6									
066	1415 Chandler St	Chandler St	80.0									
066	1430 Chandler St	Chandler St	26.7									
066	1506 Chandler St	Chandler St	26.7									
066	1519 Chandler St	Chandler St	80.0									
066	1526 Chandler St	Chandler St		50.0								top of ramp
066	15 S Charter St	S Charter St		49.0							8	ramp
066	208 S Charter St	S Charter St	106.6									
066	208 S Charter St	S Charter St		26.7								7" at alley frontage
066	209 S Charter St	S Charter St	106.6									
066	213 S Charter St	S Charter St	80.0									
066	30 S Charter St	S Orchard St	26.7									park frontage on Orchard
066	30 S Charter St	S Orchard St		56.0							8	ramp on Orchard at Bowen Ct, park frontage
066	30 S Charter St	Milton St	106.6									park frontage on Milton
066	30 S Charter St	S Charter St		100.0							8	ramp on Charter at Milton, park frontage
066	30 S Charter St	S Orchard St		56.0							8	ramp, park frontage on Orchard
066	30 S Charter St	Milton St	106.6									park frontage on Milton
066	30 S Charter St	Milton St			21.0							waterway, park frontage on Milton
066	30 S Charter St	Milton St	159.9									park frontage on Milton
066	30 S Charter St	S Orchard St	58.6									park frontage on Orchard
066	30 S Charter St	Milton St			21.0							waterway, park frontage on Milton
066	301 S Charter St	S Charter St	26.7									
066	301 S Charter St	S Charter St	26.7									
066	310 S Charter St	S Charter St	16.0									@ PL 1203 Chandler, 1sq total
066	1402 Drake St	S Randall Ave		30.0							8	ramp across Randall
066	1201 Erin St	S Orchard St		21.0					19		8	ramp plus curb, across Orchard
066	1201 Erin St	Erin St	53.3									sidewalk to lower ramp for ADA
066	1201 Erin St	Erin St		42.0							8	ramp across Erin
066	1201 Erin St	S Orchard St	32.0									sidewalk to lower ramp for ADA
066	1205 Erin St	Erin St	106.6									
066	1002 Garfield St	Garfield St	266.5									
066	1010 Garfield St	Garfield St	106.6									
066	1016 Garfield St	Adams St	26.7									
066	1107 Garfield St	Garfield St		35.0							8	ramp at bottom of stairs, across Garfield

District 13 Sidewalk Repairs

Contract #8986

Ward	Address	Frontage	Remove & Replace 5" Sidewalk (SF)	Remove & Replace 7" Sidewalk (SF)	5" New Sidewalk (SF)	7" New Sidewalk (SF)	Remove Concrete SW & Drive (SF)	Bus Pads (SF)	Remove & Replace C&G (LF)	Adj. MH (EA)	Detectable Warning Field (SF)	Comments
066	1111 Garfield St	Garfield St		16.0								7" next to alley, 3sq total
066	1111 Garfield St	Garfield St		69.3								7" at alley frontage, 3sq total
066	1112 Garfield St	Garfield St	53.3									
066	1115 Garfield St	Garfield St	53.3									
066	1211 Garfield St	Garfield St	26.7									
066	1215 Garfield St	Garfield St	38.4									
066	1215 Garfield St	Grant St		49.0							8	ramp
066	906 Garfield St	Garfield St	53.3									
066	1001 Grant St	Grant St		63.0							8	ramp across Grant
066	1005 Grant St	Grant St	26.7									
066	1006 Grant St	Jefferson St		63.0					15		8	ramp plus curb, type X curb
066	1006 Grant St	Grant St	106.6									sidewalk to lower ramps for ADA
066	1006 Grant St	Grant St	25.0									private sidewalk to lower mainline sidewalk and ramps for ADA
066	1006 Grant St	Jefferson St	53.3									
066	1006 Grant St	Grant St		63.0							8	ramp across Grant
066	1015 Grant St	Grant St	80.0									
066	1015 Grant St	Adams St	106.6									at driveway
066	1015 Grant St	Grant St		56.0							8	ramp across Grant
066	1101 Grant St	Grant St		63.0							8	ramp across Grant
066	1101 Grant St	Grant St	53.3									
066	1101 Grant St	Grant St	80.0									
066	1101 Grant St	Grant St	26.7									
066	1102 Grant St	Adams St	53.3									
066	1111 Grant St	Grant St		56.0							8	ramp across Grant
066	1111 Grant St	Vilas Ave		35.0							8	ramp across Vilas
066	1111 Grant St	Vilas Ave	26.7									
066	1112 Grant St	Grant St	26.7									
066	1202 Grant St	Vilas Ave		63.0							8	ramp across Vilas
066	813 Grant St	Madison St		56.0							8	ramp across Madison
066	813 Grant St	Grant St		63.0							8	ramp across Grant
066	1102 Harrison St	Harrison St	26.7									
066	1102 Harrison St	Harrison St		32.0								7" at alley frontage
066	1114 Harrison St	Vilas Ave	53.3									
066	809 Harrison St	Harrison St	26.7									at driveway
066	905 Harrison St	Harrison St	106.6									
066	1518 Jefferson St	Jefferson St	26.7									
066	1519 Jefferson St	Jefferson St	53.3									
066	1519 Jefferson St	Jefferson St	3.0									private sidewalk
066	1525 Jefferson St	Jefferson St	26.7									
066	1528 Jefferson St	Jefferson St	26.7									
066	1533 Jefferson St	Jefferson St	106.6									@ PL 1535, 7sq total
066	1535 Jefferson St	Jefferson St	80.0									@ PL 1533, 7sq total
066	1550 Jefferson St	Jefferson St	26.7									
066	1602 Jefferson St	Jefferson St		63.0					9		8	ramp across Jefferson plus curb
066	1602 Jefferson St	Oakland Ave		63.0					9		8	ramp across Oakland plus curb
066	1602 Jefferson St	Jefferson St	80.0									sidewalk to lower ramps for ADA
066	1603 Jefferson St	Oakland Ave		56.0					7		8	ramp across Oakland plus curb and asphalt
066	1603 Jefferson St	Jefferson St	26.7									
066	1603 Jefferson St	Jefferson St	28.2									keystone

District 13 Sidewalk Repairs

Contract #8986

Ward	Address	Frontage	Remove & Replace 5" Sidewalk (SF)	Remove & Replace 7" Sidewalk (SF)	5" New Sidewalk (SF)	7" New Sidewalk (SF)	Remove Concrete SW & Drive (SF)	Bus Pads (SF)	Remove & Replace C&G (LF)	Adj. MH (EA)	Detectable Warning Field (SF)	Comments
066	1603 Jefferson St	Jefferson St		56.0					13		8	ramp across Jefferson plus curb and asphalt
066	1609 Jefferson St	Jefferson St	80.0									
066	1610 Jefferson St	Jefferson St	239.9									
066	1615 Jefferson St	Jefferson St	26.7									@ PL 1619, 3sq total
066	1618 Jefferson St	Jefferson St	26.7									
066	1619 Jefferson St	Jefferson St	64.0									@ PL 1615, 3sq total
066	1621 Jefferson St	Jefferson St	159.9									
066	1621 Jefferson St	Jefferson St			27.0							waterway
066	1627 Jefferson St	Jefferson St	80.0									
066	1632 Jefferson St	Garfield St	26.7									
066	1632 Jefferson St	Jefferson St		35.0							8	ramp across Jefferson
066	1633 Jefferson St	Garfield St	106.6									
066	1633 Jefferson St	Jefferson St	159.9									
066	1633 Jefferson St	Garfield St	106.6									
066	1702 Jefferson St	Garfield St	80.0									
066	1702 Jefferson St	Jefferson St	42.6									@ PL 1706, 4sq total
066	1702 Jefferson St	Jefferson St	26.7									
066	1706 Jefferson St	Jefferson St	69.3									@ PL 1702, 4sq total
066	1715 Jefferson St	Jefferson St	26.7									
066	1724 Jefferson St	Jefferson St		63.0							8	ramp across Jefferson
066	1724 Jefferson St	Grant St	53.3									
066	1724 Jefferson St	Grant St		63.0							8	ramp across Grant
066	1724 Jefferson St	Jefferson St	106.6									
066	1802 Jefferson St	Grant St		63.0							8	ramp across Grant
066	1815 Jefferson St	Jefferson St	26.7									
066	1821 Jefferson St	Jefferson St		56.0							8	ramp across Jefferson
066	1821 Jefferson St	Harrison St		56.0							8	ramp across Harrison
066	1821 Jefferson St	Harrison St	26.7									
066	1901 Jefferson St	Harrison St		56.0							8	ramp across Harrison
066	1901 Jefferson St	Harrison St	26.7									
066	1904 Jefferson St	Harrison St	26.7									
066	1904 Jefferson St	Jefferson St	26.7									
066	1909 Jefferson St	Jefferson St	26.7									
066	1909 Jefferson St	Jefferson St	53.3									
066	1914 Jefferson St	Jefferson St	26.7									
066	1921 Jefferson St	Van Buren St	53.3									
066	1921 Jefferson St	Jefferson St		56.0							8	ramp across Jefferson
066	1922 Jefferson St	Van Buren St	26.7									
066	1922 Jefferson St	Van Buren St	26.7									
066	2001 Jefferson St	Van Buren St	80.0									
066	2002 Jefferson St	Van Buren St	266.5									
066	2015 Jefferson St	Jefferson St	26.7									
066	2025 Jefferson St	Jefferson St	26.7									
066	2025 Jefferson St	Lincoln St	53.3									
066	2102 Jefferson St	Lincoln St	26.7									
066	2102 Jefferson St	Lincoln St	53.3									
066	2115 Jefferson St	Jefferson St	26.7									
066	2116 Jefferson St	Jefferson St	26.7									
066	2121 Jefferson St	Jefferson St	26.7									at driveway, asphalt drive

District 13 Sidewalk Repairs

Contract #8986

Ward	Address	Frontage	Remove & Replace 5" Sidewalk (SF)	Remove & Replace 7" Sidewalk (SF)	5" New Sidewalk (SF)	7" New Sidewalk (SF)	Remove Concrete SW & Drive (SF)	Bus Pads (SF)	Remove & Replace C&G (LF)	Adj. MH (EA)	Detectable Warning Field (SF)	Comments
066	1015 Lincoln St	Adams St	26.7									
066	1101 Lincoln St	Lincoln St	53.3									
066	1101 Lincoln St	Lincoln St	26.7									
066	1101 Lincoln St	Lincoln St	80.0									
066	1102 Lincoln St	Lincoln St		56.0							8	ramp across Lincoln
066	1102 Lincoln St	Adams St	5.3									@ PL 2111 Adams, 2sq total
066	1102 Lincoln St	Lincoln St	80.0									
066	1102 Lincoln St	Lincoln St	53.3									
066	1102 Lincoln St	Lincoln St	26.7									
066	1102 Lincoln St	Adams St	26.7									
066	1111 Lincoln St	Lincoln St	58.6									
066	1112 Lincoln St	Vilas Ave	53.3									
066	1112 Lincoln St	Vilas Ave	26.7									terrace section at corner
066	816 Lincoln St	Madison St	53.3									
066	1506 Madison St	Regent St		26.7								7" next to alley frontage
066	1511 Madison St	Madison St	26.7									
066	1630 Madison St	Madison St	53.3									
066	1702 Madison St	Garfield St	53.3									
066	1727 Madison St	Grant St	53.3									
066	1727 Madison St	Grant St		63.0							8	ramp across Grant
066	1815 Madison St	Madison St	26.7									
066	1822 Madison St	Madison St	26.7									
066	1901 Madison St	Harrison St	106.6									
066	1902 Madison St	Madison St	16.0									@ PL 1906, 1sq total
066	1902 Madison St	Harrison St	26.7									
066	1905 Madison St	Madison St	26.7									
066	1906 Madison St	Madison St	16.0									@ PL 1902, 1sq total
066	1910 Madison St	Madison St	26.7									
066	1913 Madison St	Madison St	80.0									
066	1913 Madison St	Madison St	26.7									
066	1917 Madison St	Madison St	32.0									
066	1921 Madison St	Van Buren St	26.7									
066	1921 Madison St	Madison St	53.3									
066	1921 Madison St	Van Buren St	53.3									
066	1921 Madison St	Van Buren St		26.7								7" at alley frontage
066	1922 Madison St	Van Buren St	85.3									next to alley, 6sq total
066	1922 Madison St	Van Buren St		80.0								7" at alley frontage, 6sq total
066	2002 Madison St	Van Buren St	26.7									
066	2005 Madison St	Madison St	53.3									
066	2006 Madison St	Madison St	106.6									
066	2014 Madison St	Madison St	26.7									
066	2014 Madison St	Madison St	26.7									
066	2027 Madison St	Lincoln St		30.0								top of ramp on Lincoln
066	2106 Madison St	Madison St	26.7									
066	2112 Madison St	Madison St	42.6									@ PL 2114, 2sq total
066	2114 Madison St	Madison St	16.0									@ PL 2112, 2sq total
066	2116 Madison St	Madison St	48.0									@ PL 2122, 2sq total
066	2122 Madison St	Madison St	16.0									@ PL 2116, 2sq total
066	104 S Mills St	Milton St	80.0									

District 13 Sidewalk Repairs
Contract #8986

Ward	Address	Frontage	Remove & Replace 5" Sidewalk (SF)	Remove & Replace 7" Sidewalk (SF)	5" New Sidewalk (SF)	7" New Sidewalk (SF)	Remove Concrete SW & Drive (SF)	Bus Pads (SF)	Remove & Replace C&G (LF)	Adj. MH (EA)	Detectable Warning Field (SF)	Comments
066	104 S Mills St	Milton St	106.6									
066	108 S Mills St	S Mills St	53.3									asphalt patched from previous utility work
066	112 S Mills St	S Mills St	26.7									
066	200 S Mills St	S Mills St	133.3									
066	22 S Mills St	S Mills St		49.0							8	ramp at Bowen Ct
066	24 S Mills St	S Mills St	53.3									
066	302 S Mills St	S Mills St	80.0									
066	302 S Mills St	Chandler St	26.7									
066	302 S Mills St	S Mills St	26.7									
066	302 S Mills St	S Mills St		49.0							8	ramp
066	310 S Mills St	S Mills St	26.7									
066	310 S Mills St	S Mills St	26.7									
066	320 S Mills St	S Mills St	53.3									
066	324 S Mills St	Vilas Ave	26.7									at driveway
066	34 S Mills St	S Mills St	95.9									@ PL 36, 4sq total
066	36 S Mills St	S Mills St	16.0									@ PL 34, 4sq total
066	36 S Mills St	Milton St		26.7								7" at commercial driveway, asphalt drive
066	36 S Mills St	Milton St		53.3								7" at commercial driveway, asphalt drive
066	101 Milton Ct	Milton St	213.2									
066	101 Milton Ct	Milton St	26.7									sidewalk to lower ramp for ADA
066	101 Milton Ct	Milton St		56.0							8	ramp
066	1122 Milton St	Milton St	106.6									
066	1124 Milton St	Milton St	26.7									
066	1124 Milton St	Milton St			21.0							waterway
066	1132 Milton St	S Charter St	106.6									water box in section, private tree
066	1225 Milton St	Milton St	53.3									
066	1316 Milton St	Milton St			21.0							waterway
066	1316 Milton St	Milton St	26.7									
066	1316 Milton St	Milton St	26.7									
066	1320 Milton St	Milton St	122.6									@ PL 1324, 5sq total
066	1324 Milton St	Milton St	16.0									@ PL 1320, 5sq total
066	1328 Milton St	Milton St	80.0									
066	1501 Monroe St	Regent St		26.7								7" at commercial driveway
066	1701 Monroe St	Garfield St	26.7									
066	1701 Monroe St	Garfield St	26.7									
066	1801 Monroe St	Grant St	106.6									
066	1801 Monroe St	Grant St	26.7									
066	1801 Monroe St	Grant St		26.7								7" at alley frontage
066	1801 Monroe St	Grant St	53.3									
066	1875 Monroe St	Harrison St		16.0								7" at alley frontage, 1sq total
066	1875 Monroe St	Harrison St		16.0								7" next to alley, 1sq total
066	1901 Monroe St	Harrison St	26.7									
066	1901 Monroe St	Harrison St		26.7								7" at alley frontage
066	2001 Monroe St	Van Buren St	26.7									
066	1129 Mound St	S Charter St	80.0									
066	1132 Mound St	S Charter St	133.3									
066	1201 Mound St	Mound St	58.6									
066	1207 Mound St	Mound St	32.0									
066	1233 Mound St	S Orchard St			24.0							waterway

District 13 Sidewalk Repairs
Contract #8986

Ward	Address	Frontage	Remove & Replace 5" Sidewalk (SF)	Remove & Replace 7" Sidewalk (SF)	5" New Sidewalk (SF)	7" New Sidewalk (SF)	Remove Concrete SW & Drive (SF)	Bus Pads (SF)	Remove & Replace C&G (LF)	Adj. MH (EA)	Detectable Warning Field (SF)	Comments
066	1236 Mound St	Mound St	26.7									
066	1236 Mound St	S Orchard St		80.0							8	ramp
066	1302 Mound St	S Orchard St	26.7									
066	1302 Mound St	S Orchard St	26.7									
066	1320 Mound St	Mound St	26.7									
066	1333 Mound St	Mound St	26.7									
066	1342 Mound St	S Randall Ave	80.0									123 S Randall frontage
066	1420 Mound St	Mound St	53.3									
066	1425 Mound St	Mound St	26.7									
066	1430 Mound St	Adams St	26.7									
066	1430 Mound St	Adams St	26.7									rain garden frontage at driveway
066	1441 Mound St	Mound St	26.7									
066	1445 Mound St	Mound St	26.7									
066	1445 Mound St	Mound St	80.0									
066	1005 Oakland Ave	Oakland Ave	8.0									@ PL 1013, 2sq total
066	1005 Oakland Ave	Jefferson St	26.7									
066	1013 Oakland Ave	Oakland Ave	48.0									@ PL 1005, 2sq total
066	1015 Oakland Ave	Oakland Ave	80.0									
066	1015 Oakland Ave	Oakland Ave			27.0							waterway
066	1018 Oakland Ave	Oakland Ave	53.3							1		SAS adjust in section
066	810 Oakland Ave	Oakland Ave	53.3									
066	901 Oakland Ave	Oakland Ave	26.7									
066	921 Oakland Ave	Jefferson St		30.0							8	ramp across Jefferson
066	921 Oakland Ave	Jefferson St	26.7									
066	10 S Orchard St	S Orchard St	26.7									
066	101 S Orchard St	Milton St		90.0					12		8	ramp plus curb?
066	102 S Orchard St	Milton St		56.0							8	ramp
066	108 S Orchard St	S Orchard St	26.7									at driveway
066	112 S Orchard St	St James Ct	18.0									
066	113 S Orchard St	St James Ct	30.0									stop sign base in section
066	114 S Orchard St	S Orchard St	106.6									
066	114 S Orchard St	S Orchard St		49.0							8	ramp
066	12 S Orchard St	Bowen Ct	16.0									
066	13 S Orchard St	S Orchard St		70.0					15		8	ramp plus curb
066	13 S Orchard St	Bowen Ct	32.0									sidewalk to lower ramp for ADA
066	16 S Orchard St	S Orchard St	80.0									
066	214 S Orchard St	S Orchard St		26.7								7" at alley frontage
066	217 S Orchard St	S Orchard St	159.9									
066	22 S Orchard St	S Orchard St		49.0							8	ramp
066	307 S Orchard St	S Orchard St	143.9									@ PL 309, 6sq total, at driveway, gravel drive
066	309 S Orchard St	S Orchard St	37.3									@ PL 307, 6sq total, at driveway, gravel drive
066	314 S Orchard St	S Orchard St	95.9									@ PL 1302 Vilas, 4sq total
066	315 S Orchard St	S Orchard St	106.6									@ PL 317, 6sq total
066	317 S Orchard St	S Orchard St	80.0									@ PL 315, 6sq total
066	706 S Orchard St	S Orchard St	53.3									
066	710 S Orchard St	S Orchard St	51.2									@ PL 714, 13sq total extending into 718
066	714 S Orchard St	S Orchard St	213.2									entire frontage, @ PL 718 and 710, 13sq total, at driveway
066	718 S Orchard St	S Orchard St	138.6									
066	718 S Orchard St	S Orchard St	83.7									@ PL 714, 13sq total extending into 710, at driveway, asphalt drive

District 13 Sidewalk Repairs
Contract #8986

Ward	Address	Frontage	Remove & Replace 5" Sidewalk (SF)	Remove & Replace 7" Sidewalk (SF)	5" New Sidewalk (SF)	7" New Sidewalk (SF)	Remove Concrete SW & Drive (SF)	Bus Pads (SF)	Remove & Replace C&G (LF)	Adj. MH (EA)	Detectable Warning Field (SF)	Comments
066	102 S Randall Ave	S Randall Ave	80.0									
066	102 S Randall Ave	Adams St	26.7									shortcut thru section
066	108 S Randall Ave	S Randall Ave	26.7									at driveway, asphalt drive
066	14 S Randall Ave	S Randall Ave	26.7									
066	20 S Randall Ave	S Randall Ave	133.3									
066	213 S Randall Ave	S Randall Ave		32.0								7" at alley frontage
066	301 S Randall Ave	S Randall Ave	26.7									
066	305 S Randall Ave	S Randall Ave	26.7									at driveway
066	306 S Randall Ave	S Randall Ave	26.7									
066	314 S Randall Ave	S Randall Ave		26.7								7" at alley frontage
066	404 S Randall Ave	S Randall Ave	42.6									@ PL 408, 4sq total, at driveway, brick paver driveway
066	408 S Randall Ave	S Randall Ave	69.3									@ PL 404, 4sq total
066	702 S Randall Ave	S Orchard St			12.0							waterway, Vilas Zoo frontage on S Orchard
066	702 S Randall Ave	S Orchard St	106.6									Vilas Zoo frontage on S Orchard
066	1135 Regent St	Regent St	53.3									
066	1135 Regent St	Regent St		64.0							8	ramp
066	1135 Regent St	Regent St	26.7									SAS in section
066	1233 Regent St	S Orchard St	26.7									
066	1233 Regent St	Regent St		100.0							8	ramp
066	1301 Regent St	Regent St	53.3									behind ramp
066	1301 Regent St	Regent St		56.0							8	ramp
066	1313 Regent St	Bowen Ct	20.0									
066	1337 Regent St	Regent St		56.0							8	ramp across Randall
066	1337 Regent St	Regent St	26.7									sidewalk to lower ramp for ADA
066	1401 Regent St	Jefferson St	53.3									
066	1401 Regent St	Jefferson St	106.6									
066	1401 Regent St	Regent St		42.0							8	ramp
066	1401 Regent St	S Randall Ave		58.6								7" at commercial driveway, asphalt drive
066	1401 Regent St	Jefferson St			27.0							waterway
066	1401 Regent St	Jefferson St	106.6									
066	1403 Regent St	Regent St	26.7									
066	1425 Regent St	Regent St		26.7								7" at alley frontage
066	1425 Regent St	Regent St		26.7								7" at commercial driveway, asphalt drive
066	1425 Regent St	Regent St		26.7								7" at commercial driveway, asphalt drive
066	1128 St James Ct	Milton St		64.0							8	ramp, school frontage
066	1128 St James Ct	Milton St	106.6									school frontage
066	1128 St James Ct	Milton St			24.0							waterway, school frontage
066	1131 St James Ct	S Charter St	80.0									parking lot frontage
066	1016 Van Buren St	Adams St	80.0									at driveway
066	1016 Van Buren St	Adams St	6.0									landing at bottom of stairs abutting curb
066	1016 Van Buren St	Adams St	133.3									
066	1114 Van Buren St	Van Buren St	80.0									
066	1114 Van Buren St	Van Buren St		26.7								7" at alley frontage, NA
066	1115 Van Buren St	Van Buren St		53.3								7" at alley frontage
066	1118 Van Buren St	Van Buren St	53.3									
066	912 Van Buren St	Madison St	26.7									
066	916 Van Buren St	Van Buren St	26.7									
066	916 Van Buren St	Van Buren St	26.7									section next to alley
066	1108 Vilas Ave	Vilas Ave	26.7									

District 13 Sidewalk Repairs

Contract #8986

Ward	Address	Frontage	Remove & Replace 5" Sidewalk (SF)	Remove & Replace 7" Sidewalk (SF)	5" New Sidewalk (SF)	7" New Sidewalk (SF)	Remove Concrete SW & Drive (SF)	Bus Pads (SF)	Remove & Replace C&G (LF)	Adj. MH (EA)	Detectable Warning Field (SF)	Comments
066	1110 Vilas Ave	Vilas Ave	53.3									
066	1136 Vilas Ave	S Charter St	26.7									
066	1210 Vilas Ave	Vilas Ave	26.7									
066	1228 Vilas Ave	S Orchard St		60.0							8	ramp across Orchard
066	1302 Vilas Ave	S Orchard St	37.3									@ PL 314 S Orchard, 4sq total
066	1324 Vilas Ave	Vilas Ave	26.7									brick paver walkway abuts section
066	1326 Vilas Ave	Vilas Ave	26.7									
066	1330 Vilas Ave	Vilas Ave	26.7									
066	1401 Vilas Ave	S Randall Ave	26.7									
066	1402 Vilas Ave	S Randall Ave	106.6									
066	1419 Vilas Ave	Vilas Ave	26.7									
066	1421 Vilas Ave	Vilas Ave	80.0									
066	1705 Vilas Ave	Grant St	26.7									
066	1705 Vilas Ave	Grant St		56.0							8	ramp
066	1806 Vilas Ave	Vilas Ave	53.3									
066	1813 Vilas Ave	Vilas Ave	26.7									
066	1825 Vilas Ave	Vilas Ave	26.7									at driveway, brick paver border of apron and driveway
066	1901 Vilas Ave	Vilas Ave	106.6									
066	1906 Vilas Ave	Vilas Ave	26.7									
066	1909 Vilas Ave	Vilas Ave	53.3									
066	1910 Vilas Ave	Vilas Ave	53.3									
066	1915 Vilas Ave	Vilas Ave	26.7									at driveway
066	2008 Vilas Ave	Vilas Ave	133.3									
066	2008 Vilas Ave	Vilas Ave	26.7									
066	2110 Vilas Ave	Vilas Ave	26.7									
066	2110 Vilas Ave	Vilas Ave	26.7									
066	2114 Vilas Ave	Vilas Ave	26.7									@ PL 2122, 3sq total
066	2122 Vilas Ave	Vilas Ave	53.3									@ PL 2114, 3sq total
066	2126 Vilas Ave	Vilas Ave	53.3									
067	702 Braxton Pl	Braxton Pl		26.7								7" at commercial driveway, asphalt drive
067	702 Braxton Pl	Regent St	26.7									
067	702 Braxton Pl	Regent St	26.7									
067	702 Braxton Pl	Regent St	26.7									behind ramp at East Campus Mall int
067	702 Braxton Pl	Regent St	32.0									
067	702 Braxton Pl	Regent St		25.3					7		8	ramp plus curb across Regent at East Campus Mall int
067	801 Braxton Pl	Braxton Pl	53.3									
067	801 Braxton Pl	Braxton Pl	26.7									water valve in section
067	829 Braxton Pl	S Park St	133.3									
067	829 Braxton Pl	S Park St	26.7									
067	829 Braxton Pl	S Park St	32.0									
067	121 S Brittingham Pl	S Brittingham Pl		21.0							8	ramp
067	127 S Brittingham Pl	S Brittingham Pl	26.7									
067	131 S Brittingham Pl	S Brittingham Pl	32.0									at driveway, brick paver drive
067	131 S Brittingham Pl	S Brittingham Pl	26.7									
067	135 S Brittingham Pl	S Brittingham Pl	26.7									at driveway
067	157 S Brittingham Pl	S Brittingham Pl		77.0							8	ramp across S Brittingham
067	157 S Brittingham Pl	W Brittingham Pl	170.6									public and private tree
067	157 S Brittingham Pl	W Brittingham Pl	26.7									at driveway, gravel drive
067	157 S Brittingham Pl	S Brittingham Pl	197.2									public and private tree

**District 13 Sidewalk Repairs
Contract #8986**

Ward	Address	Frontage	Remove & Replace 5" Sidewalk (SF)	Remove & Replace 7" Sidewalk (SF)	5" New Sidewalk (SF)	7" New Sidewalk (SF)	Remove Concrete SW & Drive (SF)	Bus Pads (SF)	Remove & Replace C&G (LF)	Adj. MH (EA)	Detectable Warning Field (SF)	Comments
067	104 S Brooks St	Milton St	32.0									
067	104 S Brooks St	Milton St		64.0								7" at commercial driveway, 5sq total, @ PL 1013 Milton
067	104 S Brooks St	Milton St	26.7									next to commercial driveway
067	104 S Brooks St	Milton St	58.6									
067	302 S Brooks St	S Brooks St	53.3									
067	36 S Brooks St	Milton St	32.0									
067	1007 Chandler St	Chandler St	58.6									
067	1013 Chandler St	Chandler St	26.7									
067	1013 Chandler St	Chandler St	26.7									
067	702 W Main St	Proudfit St	239.9									
067	702 W Main St	W Main St		34.6								7" at commercial driveway, asphalt drive
067	702 W Main St	W Main St	53.3									
067	723 W Main St	W Main St			27.0							waterway
067	223 S Mills St	Chandler St	26.7									
067	223 S Mills St	S Mills St	26.7									
067	223 S Mills St	Chandler St	85.3									at driveway, asphalt drive
067	223 S Mills St	Chandler St	80.0									
067	311 S Mills St	S Mills St		16.0								7" at alley frontage, 1sq total
067	311 S Mills St	S Mills St		10.7								7" next to alley, 1sq total
067	1013 Milton St	Milton St	149.2									next to commercial driveway, 9sq total
067	1013 Milton St	Milton St	42.6									next to commercial driveway, 5sq total
067	1013 Milton St	Milton St		53.3								7" at commercial driveway, @ PL 1019, 9sq total
067	1013 Milton St	Milton St		42.6								7" at commercial driveway, 5sq total, @ PL 104 S Brooks
067	1019 Milton St	Milton St		53.3								7" at commercial driveway, @ PL 1013, 9sq total
067	1013 Mound St	Chandler St	58.6									
067	1013 Mound St	S Brooks St	53.3									near Chandler int
067	1013 Mound St	S Brooks St	32.0									near Mound int
067	1014 Mound St	S Brooks St	26.7									
067	1 S Park St	Regent St	26.7									SAS in section
067	1 S Park St	S Park St	106.6							1		at corner Park and Regent, SAS in section
067	1 S Park St	S Park St		60.0						1	8	ramp across Park, SAS adjust in section
067	1 S Park St	S Park St	32.0									
067	20 S Park St	S Park St	120.0									
067	20 S Park St	S Park St		35.0							8	ramp across Park
067	20 S Park St	S Park St	12.8									section at back of sidewalk
067	20 S Park St	S Park St		85.3								7" at commercial driveway
067	20 S Park St	Regent St	64.0									water stop in section
067	20 S Park St	Regent St	133.3									section abuts SAS
067	20 S Park St	Regent St		32.0							8	ramp across Regent
067	202 S Park St	S Park St	53.3									
067	202 S Park St	S Park St	26.7									
067	202 S Park St	Chandler St		213.2								7" at commercial driveway
067	202 S Park St	S Park St	26.7									
067	202 S Park St	Chandler St		72.0							8	ramp across Chandler, at NE corner Chandler and Brooks
067	202 S Park St	S Park St		49.0							8	ramp across Park at Braxton int
067	202 S Park St	Chandler St	26.7									near Brooks int
067	202 S Park St	S Park St	53.3									
067	202 S Park St	S Park St		58.6								7" at commercial driveway, Emergency entrance into Hospital
067	202 S Park St	S Park St	53.3									

District 13 Sidewalk Repairs

Contract #8986

Ward	Address	Frontage	Remove & Replace 5" Sidewalk (SF)	Remove & Replace 7" Sidewalk (SF)	5" New Sidewalk (SF)	7" New Sidewalk (SF)	Remove Concrete SW & Drive (SF)	Bus Pads (SF)	Remove & Replace C&G (LF)	Adj. MH (EA)	Detectable Warning Field (SF)	Comments
067	202 S Park St	S Park St		49.0							8	ramp across Park
067	202 S Park St	S Park St	26.7									
067	202 S Park St	S Park St	53.3							1		SAS in section
067	202 S Park St	Chandler St		36.0							8	ramp across Chandler
067	202 S Park St	Chandler St	32.0									near Park St intersection
067	21 S Park St	Braxton Pl	26.7									next to driveway
067	301 S Park St	W Washington Ave	53.3									
067	301 S Park St	W Washington Ave	26.7									
067	301 S Park St	W Washington Ave	26.7									
067	301 S Park St	W Washington Ave	32.0									
067	302 S Park St	S Park St	26.7									
067	318 S Park St	Vilas Ave	111.9									next to driveway
067	318 S Park St	S Park St		48.0							8	ramp across alley
067	318 S Park St	S Park St		26.7								7" at commercial driveway, SAS in section
067	318 S Park St	S Park St	32.0									section near ramps
067	318 S Park St	Vilas Ave	33.0									section west of driveways
067	112 Proudfit St	Proudfit St	65.0									@ PL 116, 3sq total, at driveway
067	116 Proudfit St	Proudfit St	17.6									@ PL 112, 3sq total, at driveway
067	124 Proudfit St	Proudfit St	53.3									
067	128 Proudfit St	Proudfit St	80.0									
067	128 Proudfit St	Proudfit St					16.5					remove only terrace walk, restore with topsoil, seed and matting
067	14 Proudfit St	Proudfit St		56.0							8	ramp across Proudfit, at SE corner Proudfit and W Washington
067	14 Proudfit St	Proudfit St	80.0									vacant lot at SE corner Proudfit and W Washington
067	14 Proudfit St	Proudfit St	58.6									vacant lot at SE corner Proudfit and W Washington
067	140 Proudfit St	Proudfit St	32.0									@ PL 144, 2sq total
067	144 Proudfit St	Proudfit St	32.0									@ PL 140, 2sq total
067	160 Proudfit St	Proudfit St	16.0									@ PL 162, 6sq total
067	162 Proudfit St	Proudfit St	159.9									@ PL 160, 6sq total
067	168 Proudfit St	Proudfit St			12.0							waterway
067	1025 Regent St	S Brooks St	122.6									next to commercial driveway, 6sq total
067	1025 Regent St	S Brooks St		37.3								7" at commercial driveway, 6sq total
067	1025 Regent St	Regent St	48.0									
067	1025 Regent St	Regent St		48.0							8	ramp at SE corner Regent and Mills
067	1002 Vilas Ave	Vilas Ave	53.3									private tree
067	1014 Vilas Ave	Vilas Ave	32.0									
067	1030 Vilas Ave	S Mills St	26.7									319 S Mills frontage
067	1030 Vilas Ave	S Mills St	26.7									319 S Mills frontage
067	1030 Vilas Ave	S Mills St	53.3									section near Vilas int
067	932 Vilas Ave	Vilas Ave	26.7									at driveway, asphalt drive
067	725 W Washington Ave	W Main St	111.9									
067	725 W Washington Ave	W Main St		26.7								7" at commercial driveway
067	725 W Washington Ave	W Washington Ave		60.0							8	ramp across W Washington
067	801 W Washington Ave	W Washington Ave	32.0									park frontage, near pedestrian overpass
067	801 W Washington Ave	W Washington Ave		80.0								park frontage, 7" at commercial driveway, asphalt drive, 4sq total
067	801 W Washington Ave	W Washington Ave	26.7									park frontage, next to driveway, 4sq total
067	801 W Washington Ave	W Washington Ave	26.7									park frontage, near pedestrian overpass
067	801 W Washington Ave	W Washington Ave	133.3									park frontage, near pedestrian overpass
067	837 W Washington Ave	W Washington Ave	26.7									park frontage near Vilas cul de sac
067	837 W Washington Ave	Vilas Ave	26.7									park frontage, section going towards Vilas cul de sac

District 13 Sidewalk Repairs

Contract #8986

Ward	Address	Frontage	Remove & Replace 5" Sidewalk (SF)	Remove & Replace 7" Sidewalk (SF)	5" New Sidewalk (SF)	7" New Sidewalk (SF)	Remove Concrete SW & Drive (SF)	Bus Pads (SF)	Remove & Replace C&G (LF)	Adj. MH (EA)	Detectable Warning Field (SF)	Comments
067	837 W Washington Ave	W Washington Ave	26.7									park frontage by Vilas cul de sac
068	411 S Brooks St	S Brooks St		26.7								7" at alley frontage, utility manhole in section
068	415 S Brooks St	S Brooks St	26.7									
068	415 S Brooks St	S Brooks St	9.1									@ PL 417, 2sq total
068	417 S Brooks St	S Brooks St	47.4									@ PL 415, 2sq total, at driveway
068	424 S Brooks St	Drake St	53.3									
068	515 S Brooks St	S Brooks St		21.3								7" at alley frontage, 1sq total
068	515 S Brooks St	S Brooks St		8.5								next to alley, 1sq total
068	602 S Brooks St	S Brooks St	106.6									
068	602 S Brooks St	Emerald St	26.7									at driveway
068	602 S Brooks St	Emerald St		35.0							8	ramp across Emerald
068	612 S Brooks St	S Brooks St	32.0									at driveway, gravel drive
068	622 S Brooks St	S Brooks St	26.7									
068	822 S Brooks St	Delaplaine Ct	26.7									next to driveway
068	828 S Brooks St	S Brooks St					31.8					remove only terrace walk, restore with topsoil, seed and matting
068	828 S Brooks St	S Brooks St	106.6									section abuts private steps
068	1117 Delaplaine Ct	Delaplaine Ct	26.7									at driveway
068	1001 Drake St	S Brooks St		60.0							8	ramp across Brooks
068	1014 Drake St	Drake St	26.7									
068	1024 Drake St	Drake St	25.1									@ PL 1026, 6sq total
068	1024 Drake St	Drake St	53.3									private tree
068	1026 Drake St	Drake St	126.9									@ PL 1024, 6sq total
068	1115 Drake St	Drake St	37.3									
068	1123 Drake St	Drake St	16.0									@ PL 1125, 1sq total
068	1125 Drake St	Drake St	21.3									@ PL 1123, 1sq total
068	1129 Drake St	Drake St	54.4									@ PL 1133, 3sq total, at driveway
068	1133 Drake St	Drake St	27.7									@ PL 1129, 3sq total, at driveway
068	1136 Drake St	Drake St	37.3									@ PL 1140, 2sq total, private tree
068	1140 Drake St	Drake St	37.3									@ PL 1136, 2sq total, private tree
068	1201 Drake St	Drake St	26.7									
068	1203 Drake St	Drake St			33.0							waterway, 1205 frontage
068	1203 Drake St	Drake St	26.7									
068	1215 Drake St	Drake St			33.0							waterway
068	1219 Drake St	Drake St	26.7									
068	1224 Drake St	Drake St	143.9									private tree
068	1301 Drake St	S Orchard St	53.3									
068	1316 Drake St	Drake St	10.7									@ PL 1320, 3sq total, at driveway
068	1316 Drake St	Drake St	32.0									next to driveway
068	1319 Drake St	Drake St	53.3									next to driveway
068	1320 Drake St	Drake St	85.3									@ PL 1316, 3sq total, at driveway, asphalt drive
068	1339 Drake St	S Randall Ave	26.7									
068	1339 Drake St	S Randall Ave		48.0							8	ramp/keystone across Randall
068	802 Drake St	West Shore Dr	53.3									
068	924 Drake St	Drake St	24.0									@ PL 932, 5sq total
068	932 Drake St	Drake St	111.9									@ PL 924, 5sq total
068	935 Drake St	S Brooks St		48.0							8	ramp across Brooks
068	936 Drake St	S Brooks St	26.7									at driveway
068	1308 Eberhardt Ct	Eberhardt Ct	159.9									
068	1310 Eberhardt Ct	Eberhardt Ct	58.6									

District 13 Sidewalk Repairs

Contract #8986

Ward	Address	Frontage	Remove & Replace 5" Sidewalk (SF)	Remove & Replace 7" Sidewalk (SF)	5" New Sidewalk (SF)	7" New Sidewalk (SF)	Remove Concrete SW & Drive (SF)	Bus Pads (SF)	Remove & Replace C&G (LF)	Adj. MH (EA)	Detectable Warning Field (SF)	Comments
068	1322 Eberhardt Ct	Wingra St	106.6									
068	1322 Eberhardt Ct	Wingra St	32.0									
068	1322 Eberhardt Ct	Eberhardt Ct	25.0									keystone
068	1322 Eberhardt Ct	Eberhardt Ct		24.0							8	ramp across Eberhardt
068	1002 Emerald St	Emerald St	21.3									@ PL 1008, 2sq total
068	1002 Emerald St	S Brooks St	106.6									1sq at driveway
068	1002 Emerald St	S Brooks St	26.7									
068	1008 Emerald St	Emerald St	42.6									@ PL 1002, 2sq total, at driveway
068	1011 Emerald St	Emerald St	58.6									
068	1011 Emerald St	Emerald St	58.6									
068	1015 Emerald St	Emerald St	26.7									
068	1018 Emerald St	Emerald St	32.0									
068	1018 Emerald St	Emerald St	26.7									
068	1035 Emerald St	Emerald St	53.3									
068	1035 Emerald St	Emerald St	191.9									3sq at driveway
068	1105 Emerald St	Emerald St	106.6									
068	1105 Emerald St	S Mills St	80.0									
068	1109 Emerald St	Emerald St			24.0							waterway
068	1109 Emerald St	Emerald St	53.3									
068	1110 Emerald St	Emerald St			21.0							waterway
068	1114 Emerald St	Emerald St	26.7									at driveway
068	1116 Emerald St	Emerald St	117.3									
068	1123 Emerald St	Emerald St	170.6									@ PL 1125, 7sq total
068	1123 Emerald St	Emerald St					24.5					remove only terrace walk, restore with topsoil, seed and matting
068	1125 Emerald St	Emerald St	26.7									
068	1125 Emerald St	Emerald St	32.0									@ PL 1123, 7sq total
068	1133 Emerald St	Emerald St	138.6									
068	1137 Emerald St	Emerald St	32.0									
068	1140 Emerald St	Emerald St	80.0									
068	1142 Emerald St	Emerald St	26.7									at driveway
068	1143 Emerald St	Emerald St	80.0									1sq at driveway
068	1149 Emerald St	Emerald St	40.0									@ PL 1153, 2sq total
068	1153 Emerald St	Emerald St	18.7									@ PL 1149, 2sq total
068	1154 Emerald St	Emerald St	26.7									at driveway
068	1157 Emerald St	Emerald St	26.7									
068	1160 Emerald St	Emerald St	53.3									
068	1160 Emerald St	Emerald St	58.6									
068	1164 Emerald St	S Orchard St	85.3									1sq at driveway
068	917 Emerald St	Emerald St	26.7									
068	918 Emerald St	Emerald St	32.0									
068	920 Emerald St	Emerald St	53.3									
068	1002 Erin St	Erin St		42.0							8	ramp across Erin
068	1002 Erin St	Erin St	106.6									2sq at driveway
068	1012 Erin St	Erin St	26.7									
068	1018 Erin St	Erin St	26.7									at driveway
068	1028 Erin St	Erin St	21.3									utility handhole in section
068	1042 Erin St	Erin St		45.0							8	ramp across Erin
068	1042 Erin St	Erin St	26.7									
068	1101 Erin St	S Mills St	80.0									

District 13 Sidewalk Repairs

Contract #8986

Ward	Address	Frontage	Remove & Replace 5" Sidewalk (SF)	Remove & Replace 7" Sidewalk (SF)	5" New Sidewalk (SF)	7" New Sidewalk (SF)	Remove Concrete SW & Drive (SF)	Bus Pads (SF)	Remove & Replace C&G (LF)	Adj. MH (EA)	Detectable Warning Field (SF)	Comments
068	1101 Erin St	S Mills St	26.7									
068	1101 Erin St	Erin St	26.7									section abuts private steps
068	1105 Erin St	Erin St	85.3									1sq at driveway
068	1111 Erin St	Erin St	106.6									section abuts private steps
068	1137 Erin St	Erin St	165.2									1123 and 1129 frontage, at driveway 1129
068	1137 Erin St	Erin St	58.6									1147 frontage
068	1138 Erin St	Erin St	58.6									
068	1144 Erin St	Erin St	32.0									
068	1202 Erin St	Erin St	186.6									
068	1202 Erin St	S Orchard St	165.2									
068	1204 Erin St	Erin St	106.6									
068	1208 Erin St	Erin St	106.6									
068	1212 Erin St	Erin St	133.3									
068	1216 Erin St	Wingra St	26.7									vacant lot at NE corner Erin and Wingra
068	1216 Erin St	Wingra St	26.7									vacant lot at NE corner Erin and Wingra
068	1216 Erin St	Erin St	32.0									vacant lot at NE corner Erin and Wingra
068	833 Erin St	S Park St		49.0							8	ramp, gas valve in section
068	922 Erin St	Erin St	165.2									
068	922 Erin St	Erin St			42.0							waterway
068	932 Erin St	S Brooks St		35.0							8	ramp across Brooks
068	932 Erin St	Erin St		35.0							8	ramp across Erin
068	820 High St	Delaplaine Ct	26.7									
068	825 High St	Delaplaine Ct	21.3									utility handhole in section
068	834 High St	High St	25.0									
068	402 S Mills St	S Mills St	26.7									
068	402 S Mills St	S Mills St	172.7									@ PL 406, 7sq total
068	406 S Mills St	S Mills St	15.5									@ PL 402, 7sq total
068	409 S Mills St	S Mills St	21.3									@ PL 1033 Vilas, 6sq total
068	410 S Mills St	S Mills St	58.6									
068	419 S Mills St	S Mills St	32.0									
068	423 S Mills St	S Mills St	53.3									
068	424 S Mills St	S Mills St	101.3									
068	424 S Mills St	S Mills St	26.7									keystone
068	502 S Mills St	Drake St	26.7									
068	502 S Mills St	Drake St		24.0							8	ramp across Drake
068	513 S Mills St	S Mills St	53.3									
068	614 S Mills St	S Mills St	80.0									
068	619 S Mills St	S Mills St	64.0									1sq at driveway
068	622 S Mills St	Erin St	373.1									
068	707 S Mills St	S Mills St	26.7									across from 730
068	707 S Mills St	Delaplaine Ct	32.0									near Brooks int
068	707 S Mills St	Erin St	26.7									
068	707 S Mills St	S Mills St		40.0					3		8	ramp plus curb across Mills, at SE corner Mills and Erin
068	707 S Mills St	S Mills St	143.9									near Erin int
068	707 S Mills St	S Mills St	32.0									across from 710
068	707 S Mills St	S Mills St		43.0							8	ramp across from parking ramp
068	707 S Mills St	Delaplaine Ct	53.3									near Mills int, utility manhole in section
068	707 S Mills St	Delaplaine Ct		42.0							8	1100 Delaplaine frontage, west ramp across Delaplaine at High St int
068	707 S Mills St	Delaplaine Ct	26.7									near Brooks int

**District 13 Sidewalk Repairs
Contract #8986**

Ward	Address	Frontage	Remove & Replace 5" Sidewalk (SF)	Remove & Replace 7" Sidewalk (SF)	5" New Sidewalk (SF)	7" New Sidewalk (SF)	Remove Concrete SW & Drive (SF)	Bus Pads (SF)	Remove & Replace C&G (LF)	Adj. MH (EA)	Detectable Warning Field (SF)	Comments
068	707 S Mills St	Delaplaine Ct		30.0							8	1100 Delaplaine frontage, east ramp across Delaplaine at High St int
068	707 S Mills St	S Mills St	26.7									across from parking ramp
068	707 S Mills St	S Mills St	26.7									across from parking ramp
068	710 S Mills St	S Mills St	26.7									
068	720 S Mills St	S Mills St	138.6									
068	720 S Mills St	N Wingra Dr	373.1									
068	720 S Mills St	N Wingra Dr			12.0							waterway
068	720 S Mills St	N Wingra Dr		36.0					10		8	ramp plus curb across Wingra, at NW corner Mills and Wingra
068	720 S Mills St	S Mills St	28.2									keystone
068	720 S Mills St	S Mills St	26.7									across from Delaplaine int
068	720 S Mills St	S Mills St		32.0								7" at commercial driveway, asphalt drive
068	720 S Mills St	S Mills St	26.7									
068	720 S Mills St	S Mills St		54.0					16		8	ramp plus curb across from Delaplaine int
068	720 S Mills St	N Wingra Dr	133.3									
068	720 S Mills St	S Mills St	32.0									
068	720 S Mills St	S Mills St	26.7									
068	821 S Mills St	Delaplaine Ct	53.3									
068	821 S Mills St	Delaplaine Ct	26.7									
068	821 S Mills St	S Mills St	72.5									@ PL 825, 4sq total
068	821 S Mills St	Delaplaine Ct	53.3									next to driveway
068	825 S Mills St	S Mills St	38.4									@ PL 821, 4sq total, at driveway
068	825 S Mills St	S Mills St	80.0									
068	829 S Mills St	S Mills St	50.0									NW corner Mills and Haywood, section at dead end of sidewalk
068	829 S Mills St	S Mills St		143.0							16	ramp at NW corner of Mills and Haywood
068	829 S Mills St	S Mills St	108.0									NW corner Mills and Haywood, sidewalk near bridge into arboretum
068	829 S Mills St	S Mills St	45.0									NW corner of Mills and Haywood, sidewalk to adjust ramp for ADA
068	829 S Mills St	S Mills St	20.0									NW corner Mills and Haywood, section abuts asphalt path closer to Wingra int
068	829 S Mills St	S Mills St	108.0									westside of Mills near SW corner of Mills and Wingra
068	415 S Orchard St	S Orchard St	32.0									
068	424 S Orchard St	S Orchard St	106.6									
068	424 S Orchard St	S Orchard St		48.0							8	ramp across Orchard
068	513 S Orchard St	S Orchard St	32.0									
068	513 S Orchard St	S Orchard St	58.6									at driveway
068	519 S Orchard St	S Orchard St	14.9									@ PL 521, 1sq total, at driveway, asphalt drive
068	520 S Orchard St	S Orchard St	32.0									at driveway
068	521 S Orchard St	S Orchard St	11.2									@ PL 519, 1sq total, at driveway, asphalt drive
068	521 S Orchard St	S Orchard St	26.7									
068	526 S Orchard St	S Orchard St	56.5									@ PL 530, 3sq total
068	530 S Orchard St	S Orchard St	25.1									@ PL 526, 3sq total
068	601 S Orchard St	S Orchard St	133.3									
068	601 S Orchard St	Emerald St	26.7									
068	601 S Orchard St	S Orchard St		48.0					24		8	ramp plus curb
068	607 S Orchard St	S Orchard St	19.7									@ PL 611, 1sq total
068	611 S Orchard St	S Orchard St	9.1									@ PL 607, 1sq total
068	611 S Orchard St	S Orchard St	10.7									@ PL 619, 8sq total, at driveway
068	614 S Orchard St	S Orchard St	106.6									1sq at driveway
068	619 S Orchard St	S Orchard St	214.8									@ PL 611, 8sq total, at driveway, gravel drive
068	620 S Orchard St	S Orchard St	26.7									

**District 13 Sidewalk Repairs
Contract #8986**

Ward	Address	Frontage	Remove & Replace 5" Sidewalk (SF)	Remove & Replace 7" Sidewalk (SF)	5" New Sidewalk (SF)	7" New Sidewalk (SF)	Remove Concrete SW & Drive (SF)	Bus Pads (SF)	Remove & Replace C&G (LF)	Adj. MH (EA)	Detectable Warning Field (SF)	Comments
068	625 S Orchard St	S Orchard St	9.6									@ PL 629, 6sq total
068	629 S Orchard St	S Orchard St	140.2									@ PL 625, 6sq total, at driveway
068	633 S Orchard St	S Orchard St	106.6									
068	637 S Orchard St	Erin St	85.3									section includes keystone
068	637 S Orchard St	S Orchard St	106.6									
068	721 S Orchard St	S Orchard St	111.9									
068	721 S Orchard St	S Orchard St		106.6						1		7" at commercial driveway, SAS adjust in section and apron
068	721 S Orchard St	N Wingra Dr			24.0							waterway
068	721 S Orchard St	S Orchard St		24.0								7" apron section to adjust SAS
068	721 S Orchard St	S Orchard St	26.7									
068	402 S Park St	Vilas Ave		138.6								7" at commercial driveway
068	405 S Park St	S Park St	41.6									@ PL 413, 12sq total
068	413 S Park St	S Park St	273.4							1		@ PL 405, 12sq total, 1sq at driveway, asphalt drive, SAS adjust in terrace
068	413 S Park St	S Park St					10.8					remove only terrace walk, restore with topsoil, seed and matting
068	421 S Park St	Drake St	58.6									
068	421 S Park St	Drake St		72.0					12		8	ramp plus curb across Drake
068	444 S Park St	Drake St		88.0								7" at commercial driveway, 902 Drake frontage
068	501 S Park St	Drake St	26.7									parking lot frontage at SE corner Park and Drake
068	501 S Park St	S Park St	63.8									terrace sections, parking lot frontage at SE corner Park and Drake
068	501 S Park St	S Park St		56.0							8	ramp, parking lot frontage at SE corner Park and Drake
068	501 S Park St	S Park St	174.0									parking lot frontage at SE corner Park and Drake
068	529 S Park St	Emerald St	197.2									
068	529 S Park St	S Park St		30.0								7" at commercial driveway
068	529 S Park St	S Park St	30.0									
068	529 S Park St	S Park St	42.0									sidewalk to adjust ramp for ADA
068	529 S Park St	S Park St		70.0							8	ramp
068	532 S Park St	Emerald St		33.0								7" at commercial driveway
068	532 S Park St	S Park St		54.0					12		8	ramp plus curb
068	601 S Park St	S Park St	32.0									sidewalk to lower ramp for ADA
068	601 S Park St	S Park St		60.0					14		8	ramp plus curb at SE corner Park and Emerald, abuts concrete pavement
068	606 S Park St	Emerald St	42.0									next to driveway
068	606 S Park St	Emerald St	90.0									section abuts building
068	609 S Park St	S Park St	26.7									
068	609 S Park St	S Park St	53.3									
068	621 S Park St	S Park St		26.7								7" at commercial driveway, asphalt drive
068	621 S Park St	S Park St	106.6									possible SAS adjust in terrace, private tree
068	622 S Park St	S Park St		16.0								next to alley, 2sq total
068	622 S Park St	S Park St		27.7								7" at alley frontage, 2sq total
068	636 S Park St	Erin St		42.0							8	ramp across Erin
068	636 S Park St	Erin St	32.0									
068	636 S Park St	Erin St		58.6								7" at commercial driveway, asphalt drive
068	636 S Park St	S Park St		64.0							8	ramp/keystone across Park
068	653 S Park St	S Park St	26.7									
068	653 S Park St	S Park St	10.0									terrace section
068	653 S Park St	Erin St	22.4									@ PL 624 West Shore on Erin, 1sq total
068	700 S Park St	Delaplaine Ct	9.0									
068	700 S Park St	Delaplaine Ct		27.0							8	ramp across Delaplaine

District 13 Sidewalk Repairs

Contract #8986

Ward	Address	Frontage	Remove & Replace 5" Sidewalk (SF)	Remove & Replace 7" Sidewalk (SF)	5" New Sidewalk (SF)	7" New Sidewalk (SF)	Remove Concrete SW & Drive (SF)	Bus Pads (SF)	Remove & Replace C&G (LF)	Adj. MH (EA)	Detectable Warning Field (SF)	Comments
068	700 S Park St	S Park St		96.0							8	ramp across Park, at SW corner Park and Erin
068	700 S Park St	Erin St		96.0							8	ramp across Erin, at SW corner Park and Erin
068	700 S Park St	Delaplaine Ct	25.8									
068	700 S Park St	Delaplaine Ct	27.0									
068	707 S Park St	S Park St	25.0									
068	509 S Randall Ave	S Randall Ave	32.0									
068	521 S Randall Ave	S Randall Ave	53.3									
068	529 S Randall Ave	S Randall Ave	26.7									
068	529 S Randall Ave	S Randall Ave	26.7									water box in section
068	533 S Randall Ave	S Randall Ave	26.7									
068	533 S Randall Ave	S Randall Ave	26.7									
068	547 S Randall Ave	S Randall Ave	26.7									at driveway
068	1001 Vilas Ave	Vilas Ave	41.0									@ PL 1005, 2sq total
068	1005 Vilas Ave	Vilas Ave	11.7									@ PL 1001, 2sq total
068	1033 Vilas Ave	S Mills St	149.2									@ PL 409 S Mills, 6sq total
068	1033 Vilas Ave	S Mills St	106.6									
068	1109 Vilas Ave	Vilas Ave	42.6									
068	1113 Vilas Ave	Vilas Ave	58.6									
068	1135 Vilas Ave	Vilas Ave	32.0									
068	1203 Vilas Ave	Vilas Ave	26.7									
068	1225 Vilas Ave	Vilas Ave	26.7									
068	1301 Vilas Ave	S Orchard St		54.0							8	ramp across Orchard
068	1301 Vilas Ave	S Orchard St	32.0									
068	1303 Vilas Ave	Vilas Ave	26.7									next to driveway
068	1315 Vilas Ave	Vilas Ave	26.7									
068	1341 Vilas Ave	Vilas Ave	32.0									at driveway
068	845 Vilas Ave	Vilas Ave	53.3									Vilas cul de sac frontage
068	845 Vilas Ave	S Park St		54.0							8	median island ramp across Park
068	845 Vilas Ave	S Park St		48.0							8	ramp across W Washington
068	919 Vilas Ave	Vilas Ave	53.3									
068	935 Vilas Ave	Vilas Ave	58.6									at driveway, gravel drive
068	402 West Shore Dr	Vilas Ave	143.9									Vilas cul de sac frontage
068	402 West Shore Dr	West Shore Dr		42.0							8	ramp
068	602 West Shore Dr	Emerald St	80.0									
068	610 West Shore Dr	West Shore Dr	106.6									
068	620 West Shore Dr	West Shore Dr	106.6									
068	624 West Shore Dr	West Shore Dr	133.3									
068	624 West Shore Dr	Erin St	191.9									
068	624 West Shore Dr	Erin St	26.7									at driveway
068	624 West Shore Dr	Erin St	0.0						15			curb thru ramp up to inlet
068	624 West Shore Dr	Erin St	6.9									@ PL 653 Park on Erin, 1sq total
068	702 West Shore Dr	Erin St	106.6									
068	702 West Shore Dr	Erin St	32.0									at driveway
068	702 West Shore Dr	Erin St	32.0									at corner
068	704 West Shore Dr	West Shore Dr	32.0									at driveway
068	712 West Shore Dr	West Shore Dr	53.3									
068	806 West Shore Dr	West Shore Dr		26.7								7" at alley frontage
068	810 West Shore Dr	West Shore Dr	58.6									at driveway
068	512 Wingra St	Wingra St	117.3									

District 13 Sidewalk Repairs

Contract #8986

Ward	Address	Frontage	Remove & Replace 5" Sidewalk (SF)	Remove & Replace 7" Sidewalk (SF)	5" New Sidewalk (SF)	7" New Sidewalk (SF)	Remove Concrete SW & Drive (SF)	Bus Pads (SF)	Remove & Replace C&G (LF)	Adj. MH (EA)	Detectable Warning Field (SF)	Comments
068	523 Wingra St	Wingra St	26.7									sq behind ramp
068	523 Wingra St	Wingra St	149.2									@ PL 525, 8sq total
068	523 Wingra St	Eberhardt Ct		35.0							8	ramp across Eberhardt
068	525 Wingra St	Wingra St	95.9									@ PL 523, 8sq total
068	526 Wingra St	Wingra St	170.6									
068	602 Wingra St	Wingra St	26.7									
068	603 Wingra St	Wingra St	53.3									
068	608 Wingra St	Wingra St	26.7									
068	611 Wingra St	Wingra St	32.0									
068	622 Wingra St	Wingra St	26.7									@ PL 624, 2sq total
068	622 Wingra St	Wingra St	32.0									
068	624 Wingra St	Wingra St	53.3									@ PL 622, 2sq total
068	624 Wingra St	Wingra St	58.6									
069	1417 Beld St	Beld St	26.7									
069	1505 Beld St	Beld St	33.5									@ PL 621 Pine, 7sq total
069	1009 S Brooks St	S Brooks St	58.6									
069	902 S Brooks St	S Brooks St	58.6									
069	902 S Brooks St	S Brooks St	53.3									
069	910 S Brooks St	S Brooks St	26.7									at driveway, asphalt drive
069	922 S Brooks St	S Brooks St	111.9									
069	916 Clarence Ct	Clarence Ct	76.8									
069	920 Clarence Ct	Clarence Ct	24.0									
069	932 Clarence Ct	Clarence Ct	27.9									@ PL 936, 2sq total, at driveway
069	932 Clarence Ct	Clarence Ct	13.5									
069	936 Clarence Ct	Clarence Ct	19.4									@ PL 932, 2sq total
069	955 Clarence Ct	Clarence Ct	21.5									retaining wall at back of sidewalk
069	956 Clarence Ct	Clarence Ct	45.0									
069	1009 Colby St	Colby St	36.5									@ PL 1013, 3sq total, large terrace tree extends into existing sidewalk, only 3.5' wide
069	1010 Colby St	Colby St	50.0									large terrace tree
069	1013 Colby St	Colby St	50.0									
069	1013 Colby St	Colby St	49.0									@ PL 1009, 3sq total, large terrace tree extends into existing sidewalk, only 3.5' wide
069	1018 Colby St	Colby St	25.0									at driveway, asphalt drive
069	1105 Colby St	Colby St	100.0									
069	1105 Colby St	Colby St	25.0									at driveway, asphalt drive
069	1110 Colby St	Colby St	50.0									
069	1110 Colby St	Colby St	25.0									
069	1112 Colby St	Colby St	30.0									
069	1117 Colby St	Colby St	25.0									next to driveway
069	629 Emerson St	Emerson St	58.6									
069	630 Emerson St	Emerson St	32.0									
069	634 Emerson St	Whittier St	26.7									
069	634 Emerson St	Whittier St	26.7									next to driveway, brick paver apron and drive
069	703 Emerson St	Emerson St	80.0									
069	703 Emerson St	Whittier St	10.7									@ PL 1110 Whittier, 1sq total
069	703 Emerson St	Whittier St	85.3									at driveway, private drive has existing cracks and is sunken
069	710 Emerson St	Emerson St	170.6									
069	721 Emerson St	Lowell St	32.0									at driveway

District 13 Sidewalk Repairs

Contract #8986

Ward	Address	Frontage	Remove & Replace 5" Sidewalk (SF)	Remove & Replace 7" Sidewalk (SF)	5" New Sidewalk (SF)	7" New Sidewalk (SF)	Remove Concrete SW & Drive (SF)	Bus Pads (SF)	Remove & Replace C&G (LF)	Adj. MH (EA)	Detectable Warning Field (SF)	Comments
069	721 Emerson St	Lowell St	133.3									
069	722 Emerson St	Lowell St	58.6									southern most section near Emerson
069	722 Emerson St	Lowell St	58.6									middle section
069	722 Emerson St	Lowell St	64.0									northern most section
069	820 Emerson St	Emerson St	80.0									
069	1004 Fish Hatchery Rd	Fish Hatchery Rd	26.7									
069	1004 Fish Hatchery Rd	Fish Hatchery Rd	105.0									@ PL 1008, 5sq total, gas valve in section needs adjustment
069	1008 Fish Hatchery Rd	Fish Hatchery Rd		32.0								7" at commercial driveway, asphalt drive
069	1008 Fish Hatchery Rd	Fish Hatchery Rd		26.7								7" at commercial driveway, asphalt drive
069	1008 Fish Hatchery Rd	Fish Hatchery Rd		37.3								7" at commercial driveway, asphalt drive, @ PL 1004, 5sq total
069	1008 Fish Hatchery Rd	Fish Hatchery Rd		36.0					35		8	ramp plus curb across Fish Hatchery
069	1008 Fish Hatchery Rd	S Brooks St		56.0							8	ramp across Brooks
069	1106 Fish Hatchery Rd	Fish Hatchery Rd	58.6									at driveway
069	1106 Fish Hatchery Rd	Fish Hatchery Rd	85.3									
069	1210 Fish Hatchery Rd	Fish Hatchery Rd	32.0									
069	1218 Fish Hatchery Rd	Fish Hatchery Rd	165.2									at driveway, asphalt apron and drive
069	1218 Fish Hatchery Rd	Fish Hatchery Rd	32.0									
069	1222 Fish Hatchery Rd	Spruce St		42.0					24		8	ramp plus curb across Spruce
069	1222 Fish Hatchery Rd	Fish Hatchery Rd		35.0							8	ramp across Fish Hatchery
069	1222 Fish Hatchery Rd	Spruce St	53.3									sidwalk to adjust ramps for ADA
069	1222 Fish Hatchery Rd	Spruce St	32.0									
069	1222 Fish Hatchery Rd	Spruce St	26.7									
069	1222 Fish Hatchery Rd	Fish Hatchery Rd	26.7									
069	1222 Fish Hatchery Rd	Fish Hatchery Rd	80.0									sidewalk to adjust ramps for ADA, section includes keystone
069	1308 Fish Hatchery Rd	Fish Hatchery Rd	26.7									
069	1320 Fish Hatchery Rd	Fish Hatchery Rd	45.3									@ PL 1324, 9sq total, at driveway
069	1324 Fish Hatchery Rd	Fish Hatchery Rd	192.9									@ PL 1320, 9sq total, at driveway
069	1328 Fish Hatchery Rd	Fish Hatchery Rd	2.1									@ PL 1332, 1sq total
069	1332 Fish Hatchery Rd	Fish Hatchery Rd	27.2									@ PL 1328, 1sq total, at driveway
069	1336 Fish Hatchery Rd	Fish Hatchery Rd						70.0				(13-05) W side of Fish Hatchery Rd, S of Appleton Rd. Bus pad only (approx. 10'x7').
069	1340 Fish Hatchery Rd	Fish Hatchery Rd					23.3					remove only terrace walk, restore with topsoil, seed and matting
069	1348 Fish Hatchery Rd	Fish Hatchery Rd	26.7									
069	1352 Fish Hatchery Rd	Fish Hatchery Rd	85.3									
069	1355 Fish Hatchery Rd	Fish Hatchery Rd	32.0									at driveway, asphalt drive
069	1355 Fish Hatchery Rd	Fish Hatchery Rd	18.7									@ PL 1359, 1sq total
069	1356 Fish Hatchery Rd	Fish Hatchery Rd	26.7									at driveway
069	1359 Fish Hatchery Rd	Fish Hatchery Rd	16.0									@ PL 1355, 1sq total
069	1701 Fish Hatchery Rd	S Park St							6			outlot frontage at SW corner Park and Wingra, curb thru ramp on Park, save curb surrounding catch basin between ramps
069	1701 Fish Hatchery Rd	W Wingra Dr							9			outlot frontage at SW corner Park and Wingra, curb thru ramp on Wingra, save curb surrounding catch basin between ramps
069	1702 Fish Hatchery Rd	Fish Hatchery Rd						325.0				(13-06) W side of Fish Hatchery Rd, S of N Wingra Dr. Bus pad (approx. 10'x10') and walkway (approx. 45'x5').
069	1102 Gilson St	Gilson St	25.0									
069	1110 Gilson St	Gilson St	30.0									
069	1218 Gilson St	Gilson St	9.2									@ PL 1220, 1sq total
069	1220 Gilson St	Spruce St	64.0									at driveway
069	1220 Gilson St	Gilson St	9.6									@ PL 1218, 1sq total

District 13 Sidewalk Repairs

Contract #8986

Ward	Address	Frontage	Remove & Replace 5" Sidewalk (SF)	Remove & Replace 7" Sidewalk (SF)	5" New Sidewalk (SF)	7" New Sidewalk (SF)	Remove Concrete SW & Drive (SF)	Bus Pads (SF)	Remove & Replace C&G (LF)	Adj. MH (EA)	Detectable Warning Field (SF)	Comments
069	1333 Gilson St	Gilson St	26.7									1335 frontage
069	1337 Gilson St	Gilson St		58.6								7" at commercial driveway, asphalt drive
069	1337 Gilson St	Gilson St	64.0									
069	1403 Gilson St	Gilson St		56.0							8	ramp
069	1403 Gilson St	Gilson St		85.3								7" at commercial driveway, asphalt drive
069	1403 Gilson St	Gilson St	53.3									
069	1407 Gilson St	Gilson St		32.0								7" at commercial driveway, asphalt drive, next to 1421 building
069	1601 Gilson St	Gilson St	26.7									
069	1601 Gilson St	Beld St	80.0									
069	1601 Gilson St	Beld St	26.7									
069	1601 Gilson St	Gilson St	26.7									
069	1610 Gilson St	Gilson St	34.6									at driveway
069	1109 Haywood Dr	Haywood Dr	32.0									
069	1127 Haywood Dr	N Wingra Dr	26.7									
069	901 Haywood Dr	Haywood Dr	26.7									parking lot frontage at SW corner of Park and Haywood
069	925 Haywood Dr	S Brooks St		21.3								7" at commercial driveway, utility manhole in section
069	1102 Hickory St	Hickory St	53.3									at driveway
069	1102 Hickory St	Emerson St	53.3									
069	1201 Hickory St	Hickory St	53.3									
069	1213 Hickory St	Hickory St	26.7									at driveway
069	1002 High St	High St	53.3									
069	1002 High St	High St	106.6									2sq at driveway
069	1009 High St	High St	26.7									next to driveway
069	1013 High St	High St		48.0							8	ramp, water box in section
069	1013 High St	High St	58.6									at driveway
069	1013 High St	High St	117.3									
069	1018 High St	High St	111.9									
069	1021 High St	High St	58.6									
069	1022 High St	High St	58.6									private tree
069	1022 High St	High St	26.7									next to driveway
069	1026 High St	High St	26.7									at driveway
069	1030 High St	High St	58.6									at driveway, asphalt drive
069	1033 High St	S Brooks St		26.7								7" at commercial driveway
069	909 High St	High St	32.0									
069	910 High St	High St	69.3									@ PL 914, 5sq total
069	913 High St	High St	32.0									
069	914 High St	High St	95.9									@ PL 910, 5sq total
069	914 High St	High St	106.6									
069	917 High St	High St	111.9									
069	917 High St	High St					16.6					private tree
069	918 High St	High St	58.6									remove only terrace walk, restore with topsoil, seed and matting
069	921 High St	High St	58.6									at driveway, asphalt drive
069	921 High St	High St	26.7									
069	922 High St	High St	26.7									
069	925 High St	High St	85.3									
069	925 High St	High St	58.6									
069	925 High St	High St	5.0									private walk
069	925 High St	High St	26.7									
069	929 High St	High St	117.3									

**District 13 Sidewalk Repairs
Contract #8986**

Ward	Address	Frontage	Remove & Replace 5" Sidewalk (SF)	Remove & Replace 7" Sidewalk (SF)	5" New Sidewalk (SF)	7" New Sidewalk (SF)	Remove Concrete SW & Drive (SF)	Bus Pads (SF)	Remove & Replace C&G (LF)	Adj. MH (EA)	Detectable Warning Field (SF)	Comments
069	929 High St	High St		26.7								7" at commercial driveway
069	934 High St	High St		34.6								7" at commercial driveway, asphalt drive
069	1011 Homer Ct	Homer Ct	26.7									at driveway
069	1015 Homer Ct	Homer Ct	85.3									
069	1007 Lake Ct	W Lakeside St	5.3									@ PL 221 Lakeside, 2sq total
069	1007 Lake Ct	W Lakeside St	54.0									
069	1007 Lake Ct	W Lakeside St		31.5							8	ramp across Lakeside
069	910 Lake Ct	Lake Ct	90.0									
069	916 Lake Ct	Lake Ct	67.5									
069	918 Lake Ct	Lake Ct	117.0									
069	934 Lake Ct	Lake Ct	90.0									
069	942 Lake Ct	Lake Ct	22.5									at driveway
069	942 Lake Ct	Lake Ct	90.0									
069	953 Lake Ct	Lake Ct	117.0									
069	17 Lakeshore Ct	E Lakeside St	80.0									
069	102 E Lakeside St	E Lakeside St	95.9									
069	106 E Lakeside St	E Lakeside St	143.9									
069	116 E Lakeside St	E Lakeside St	85.3									1sq at driveway
069	120 E Lakeside St	E Lakeside St		32.0								7" at commercial driveway, asphalt drive
069	120 E Lakeside St	E Lakeside St		48.0					8		8	ramp plus curb across from Sayle int
069	120 E Lakeside St	E Lakeside St	32.0									
069	133 E Lakeside St	Sayle St	32.0									sidewalk to adjust ramp for ADA
069	133 E Lakeside St	E Lakeside St	53.3									section near PL 109
069	133 E Lakeside St	E Lakeside St		64.0						1	8	ramp at Sayle int, SAS adjust in section
069	202 E Lakeside St	E Lakeside St	25.0									sidewalk to adjust ramp for ADA, NW corner E Lakeside and Edgewater
069	202 E Lakeside St	Edgewater Ct		35.0							8	ramp at NE corner E Lakeside and Edgewater
069	202 E Lakeside St	Edgewater Ct	16.0									terrace section abutting ramp to adjust ramp for ADA
069	202 E Lakeside St	E Lakeside St	100.0									sidewalk to adjust ramp for ADA, NE corner E Lakeside and Edgewater
069	202 E Lakeside St	Edgewater Ct	20.0									terrace section abutting ramp to adjust ramp for ADA
069	202 E Lakeside St	Edgewater Ct		36.0							8	ramp at NW corner E Lakeside and Edgewater
069	330 E Lakeside St	E Lakeside St	32.0									section between driveways
069	342 E Lakeside St	E Lakeside St	138.6									next to driveway
069	342 E Lakeside St	E Lakeside St	117.3									next to alley way, private tree
069	358 E Lakeside St	E Lakeside St	53.3									at driveway, asphalt apron and drive
069	104 W Lakeside St	O'Sheridan St	25.0									
069	112 W Lakeside St	W Lakeside St	202.5									
069	117 W Lakeside St	Homer Ct	80.0									
069	118 W Lakeside St	W Lakeside St	58.6									@ PL 122, 5sq total, at driveway
069	122 W Lakeside St	W Lakeside St	85.3									@ PL 118, 5sq total
069	129 W Lakeside St	Lawrence St	40.0									at driveway
069	129 W Lakeside St	Lawrence St	20.0									
069	201 W Lakeside St	W Lakeside St	127.9									@ PL 209, 5sq total
069	201 W Lakeside St	Lawrence St	20.0									
069	209 W Lakeside St	W Lakeside St	7.5									@ PL 201, 5sq total
069	220 W Lakeside St	Lake Ct	45.0									
069	221 W Lakeside St	W Lakeside St	51.2									@ PL 1007 Lake Ct, 2sq total
069	305 W Lakeside St	W Lakeside St	18.0									school frontage, terrace section, water box in section

District 13 Sidewalk Repairs

Contract #8986

Ward	Address	Frontage	Remove & Replace 5" Sidewalk (SF)	Remove & Replace 7" Sidewalk (SF)	5" New Sidewalk (SF)	7" New Sidewalk (SF)	Remove Concrete SW & Drive (SF)	Bus Pads (SF)	Remove & Replace C&G (LF)	Adj. MH (EA)	Detectable Warning Field (SF)	Comments
069	305 W Lakeside St	W Lakeside St	15.0									school frontage, terrace section
069	305 W Lakeside St	W Lakeside St		28.0							8	school frontage, ramp across from Clarence Ct int
069	305 W Lakeside St	W Lakeside St	32.4									school frontage, section by fire hydrant
069	305 W Lakeside St	W Lakeside St	36.0									school frontage, terrace sections
069	305 W Lakeside St	W Lakeside St	27.0									school frontage, terrace sections, SAS and utility pole in section
069	305 W Lakeside St	W Lakeside St	32.0									school frontage, section in front of main entrance
069	305 W Lakeside St	Potter St	32.0									school frontage on Potter
069	305 W Lakeside St	W Lakeside St	70.0									school frontage, terrace sections
069	305 W Lakeside St	W Lakeside St	30.0									school frontage, terrace sections
069	318 W Lakeside St	W Lakeside St		48.0					10		8	ramp plus curb
069	318 W Lakeside St	Clarence Ct	20.0									section abuts ramp
069	318 W Lakeside St	W Lakeside St	25.0									
069	324 W Lakeside St	Clarence Ct	47.3									section abuts building
069	324 W Lakeside St	W Lakeside St	25.0									section abuts building
069	324 W Lakeside St	W Lakeside St	25.0									terrace section, utility pole in section
069	336 W Lakeside St	W Lakeside St	0.0						12			curb thru ramp, 338 frontage
069	336 W Lakeside St	W Lakeside St	28.0									section abuts private steps
069	399 W Lakeside St	W Lakeside St	55.0									RR frontage southside of Lakeside, west of tracks
069	403 W Lakeside St	W Lakeside St	53.3									
069	403 W Lakeside St	W Lakeside St	57.0									terrace sections
069	404 W Lakeside St	W Lakeside St	80.0									
069	408 W Lakeside St	Gilson St	26.7									
069	413 W Lakeside St	W Lakeside St	32.0									
069	413 W Lakeside St	Gilson St	26.7									at driveway
069	506 W Lakeside St	W Lakeside St	127.9									
069	508 W Lakeside St	W Lakeside St	26.7									
069	518 W Lakeside St	W Lakeside St	26.7									at driveway
069	526 W Lakeside St	W Lakeside St	80.0									
069	530 W Lakeside St	W Lakeside St	53.3									at driveway, gravel drive
069	602 W Lakeside St	Hickory St	26.7									
069	602 W Lakeside St	W Lakeside St	191.9									
069	609 W Lakeside St	W Lakeside St	53.3									at driveway
069	622 W Lakeside St	W Lakeside St	80.0									
069	629 W Lakeside St	W Lakeside St	138.6									
069	630 W Lakeside St	W Lakeside St	50.6									@ PL 634, 3sq total, at driveway, asphalt drive
069	633 W Lakeside St	W Lakeside St	21.3									private tree, property owner wants to be notified prior to removal and wants to be on site during removal regarding private oak tree and possible root issues
069	634 W Lakeside St	W Lakeside St	26.7									
069	634 W Lakeside St	W Lakeside St	45.3									@ PL 630, 3sq total, at driveway, asphalt drive
069	637 W Lakeside St	W Lakeside St	26.7									
069	637 W Lakeside St	Whittier St	26.7									at driveway, gravel apron
069	637 W Lakeside St	Whittier St		60.0							8	ramp across Whittier
069	638 W Lakeside St	Whittier St		72.0							8	ramp across Whittier
069	638 W Lakeside St	W Lakeside St		56.0							8	ramp across Lakeside
069	638 W Lakeside St	W Lakeside St	28.2									keystone
069	702 W Lakeside St	Whittier St		70.0					9		8	ramp plus curb across Whittier
069	714 W Lakeside St	W Lakeside St	53.3									
069	721 W Lakeside St	Lowell St	32.0									

District 13 Sidewalk Repairs
Contract #8986

Ward	Address	Frontage	Remove & Replace 5" Sidewalk (SF)	Remove & Replace 7" Sidewalk (SF)	5" New Sidewalk (SF)	7" New Sidewalk (SF)	Remove Concrete SW & Drive (SF)	Bus Pads (SF)	Remove & Replace C&G (LF)	Adj. MH (EA)	Detectable Warning Field (SF)	Comments
069	722 W Lakeside St	Lowell St	22.4									@ PL 909 Lowell, 1sq total
069	801 W Lakeside St	W Lakeside St		64.0							8	ramp across Lakeside
069	802 W Lakeside St	W Lakeside St	32.0									
069	805 W Lakeside St	W Lakeside St	26.7									at driveway
069	825 W Lakeside St	W Lakeside St	106.6									
069	840 W Lakeside St	W Lakeside St	51.7									@ PL 844, 2sq total
069	840 W Lakeside St	W Lakeside St	32.0									
069	844 W Lakeside St	W Lakeside St	26.7									at driveway
069	844 W Lakeside St	W Lakeside St	2.7									@ PL 840, 2sq total
069	1013 Lawrence St	Lawrence St	44.0									private tree
069	1103 Lawrence St	Lawrence St	16.0									
069	906 Lawrence St	Lawrence St	45.5									@ PL 908, 2sq total
069	908 Lawrence St	Lawrence St	6.0									@ PL 906, 2sq total
069	908 Lawrence St	Lawrence St	17.5									at driveway
069	920 Lawrence St	Lawrence St	55.0									
069	920 Lawrence St	Lawrence St	25.0									at driveway
069	922 Lawrence St	Lawrence St	50.0									at driveway
069	940 Lawrence St	Lawrence St	25.0									at driveway
069	964 Lawrence St	Lawrence St	30.0									
069	908 Lowell St	Lowell St	58.6									
069	909 Lowell St	Lowell St	4.3									@ PL 722 Lakeside, 1sq total
069	1001 Midland St	Midland St	26.7									
069	1006 Midland St	Midland St	26.7									retaining wall collapsed on sidewalk
069	1017 Midland St	Midland St	26.7									
069	1026 Midland St	Midland St	26.7									
069	833 Midland St	Midland St	127.9									
069	207 W Olin Ave	W Olin Ave	25.0									Goodman Park frontage, section near Wingra Creek Pkwy
069	207 W Olin Ave	W Olin Ave	55.0									Goodman park/pool frontage, section across from bus shelter
069	207 W Olin Ave	W Olin Ave	55.0									Goodman park/pool frontage, section across from Lake Ct int
069	207 W Olin Ave	W Olin Ave		21.0							8	Goodman park/pool frontage, median ramp at Lake Ct int
069	207 W Olin Ave	W Olin Ave	25.0									Goodman park/pool frontage, asphalt path behind sidewalk
069	207 W Olin Ave	W Olin Ave	30.0									Goodman Park frontage, section across from Homer Ct int
069	207 W Olin Ave	Van Deusen St		42.0							8	outlot frontage between W Olin and Van Deusen, ramp across Van Deusen at Rowell int
069	207 W Olin Ave	W Olin Ave		35.0							8	Goodman park/pool frontage, ramp across from Lake Ct int
069	207 W Olin Ave	W Olin Ave		70.0							8	Goodman park/pool frontage, ramp across Olin towards outlot
069	207 W Olin Ave	W Olin Ave		64.0							16	Goodman park/pool frontage, median ramp towards outlot
069	207 W Olin Ave	Lake Ct		36.0							8	outlot frontage between W Olin and Van Deusen, ramp across Lake Ct
069	207 W Olin Ave	Lake Ct	85.3									outlot frontage between W Olin and Van Deusen, section on Lake Ct near SW corner Van Deusen int
069	207 W Olin Ave	Lake Ct		49.0							8	outlot frontage between W Olin and Van Deusen, ramp across Lake Ct at SW corner Van Deusen
069	207 W Olin Ave	Van Deusen St				42.0			22		8	outlot frontage between W Olin and Van Deusen, new ramp and curb opening across Van Deusen at SW corner Lake Ct
069	207 W Olin Ave	Lake Ct	32.0									outlot frontage between W Olin and Van Deusen, section on Lake Ct near Olin int
069	419 W Olin Ave	W Olin Ave						70.0				(13-01) S side of W Olin Ave, E of Gilson St. Bus pad only (approx. 10'x7').

**District 13 Sidewalk Repairs
Contract #8986**

Ward	Address	Frontage	Remove & Replace 5" Sidewalk (SF)	Remove & Replace 7" Sidewalk (SF)	5" New Sidewalk (SF)	7" New Sidewalk (SF)	Remove Concrete SW & Drive (SF)	Bus Pads (SF)	Remove & Replace C&G (LF)	Adj. MH (EA)	Detectable Warning Field (SF)	Comments
069	423 W Olin Ave	Gilson St	16.0									
069	423 W Olin Ave	W Olin Ave	25.0									
069	423 W Olin Ave	W Olin Ave		36.0							8	ramp
069	505 W Olin Ave	W Olin Ave	26.7									asphalt terrace
069	505 W Olin Ave	W Olin Ave	26.7									
069	506 W Olin Ave	W Olin Ave						70.0				(13-02) N side of W Olin Ave, W of Gilson St. Bus pad only (approx. 10'x7').
069	509 W Olin Ave	W Olin Ave	53.3									
069	515 W Olin Ave	W Olin Ave	53.3									
069	523 W Olin Ave	W Olin Ave	26.7									
069	523 W Olin Ave	W Olin Ave	32.0									
069	540 W Olin Ave	Hickory St		26.7								7" at commercial driveway
069	540 W Olin Ave	Hickory St		32.0								7" at commercial driveway
069	540 W Olin Ave	Hickory St	26.7									next to driveway
069	540 W Olin Ave	W Olin Ave	26.7									section across from 505 W Olin
069	601 W Olin Ave	W Olin Ave	80.0									@ PL 605, 6sq total
069	601 W Olin Ave	W Olin Ave	74.6									
069	605 W Olin Ave	W Olin Ave	90.6									@ PL 601, 6sq total
069	609 W Olin Ave	W Olin Ave	106.6									next to driveway
069	609 W Olin Ave	W Olin Ave	106.6									
069	610 W Olin Ave	W Olin Ave	26.7									at driveway
069	622 W Olin Ave	W Olin Ave	80.0									private tree extends into existing sidewalk
069	623 W Olin Ave	W Olin Ave	26.7									at driveway
069	627 W Olin Ave	W Olin Ave	80.0									
069	630 W Olin Ave	Whittier St	64.0									
069	630 W Olin Ave	Whittier St	32.0									
069	633 W Olin Ave	W Olin Ave	58.6									
069	701 W Olin Ave	W Olin Ave	53.3									at driveway
069	702 W Olin Ave	W Olin Ave	218.5									section includes keystone
069	702 W Olin Ave	Whittier St	277.2									
069	702 W Olin Ave	Whittier St	80.0									next to driveway, 7sq total
069	702 W Olin Ave	Whittier St	106.6									100% assess, sidewalk removed, damaged and disturbed by construction of garage, at driveway, gravel apron and drive, 7sq total
069	705 W Olin Ave	W Olin Ave					18.9					remove only terrace walk, restore with topsoil, seed and matting
069	713 W Olin Ave	W Olin Ave	26.7									
069	721 W Olin Ave	W Olin Ave	26.7									
069	722 W Olin Ave	Lowell St	26.7									
069	722 W Olin Ave	Lowell St	26.7									next to driveway
069	722 W Olin Ave	Lowell St	32.0									section near Olin int
069	801 W Olin Ave	W Olin Ave	58.6									
069	802 W Olin Ave	W Olin Ave	26.7									
069	809 W Olin Ave	W Olin Ave	32.0									
069	1000 Olin-Turville Ct	Olin-Turville Ct	100.0									park frontage north of Wingra Creek, fourth tree north of bridge
069	1000 Olin-Turville Ct	Olin-Turville Ct	25.0									park frontage north of Wingra Creek, between third and fourth tree north of bridge
069	1000 Olin-Turville Ct	Olin-Turville Ct	25.0									park frontage north of Wingra Creek, first tree north of bridge
069	1000 Olin-Turville Ct	Olin-Turville Ct	125.0									park frontage north of Wingra Creek, fifth tree north of bridge

District 13 Sidewalk Repairs
Contract #8986

Ward	Address	Frontage	Remove & Replace 5" Sidewalk (SF)	Remove & Replace 7" Sidewalk (SF)	5" New Sidewalk (SF)	7" New Sidewalk (SF)	Remove Concrete SW & Drive (SF)	Bus Pads (SF)	Remove & Replace C&G (LF)	Adj. MH (EA)	Detectable Warning Field (SF)	Comments
069	1000 Olin-Turville Ct	Olin-Turville Ct		66.0					12		8	ramp plus curb at SE corner Olin-Turville and Lakeside, park frontage north of Wingra Creek
069	1000 Olin-Turville Ct	Olin-Turville Ct	130.0									park frontage north of Wingra Creek, second tree north of bridge
069	1017 S Park St	S Park St		40.0							8	ramp
069	1017 S Park St	S Park St	21.3									sidewalk to adjust ramp for ADA
069	1041 S Park St	S Park St	26.7									
069	1110 S Park St	S Park St	26.7									gas valve in section
069	1114 S Park St	Midland St	80.0									
069	1114 S Park St	S Park St		24.0							8	ramp
069	1114 S Park St	Midland St	26.7									sidewalk to adjust ramp for ADA
069	1124 S Park St	S Park St						30.0				(13-04) W side of S Park St, N of W Olin Ave. Bus pad only (approx. 10'x3').
069	1129 S Park St	S Park St		32.0								7" at commercial driveway, northern driveway
069	1201 S Park St	W Olin Ave						70.0				(13-03) S side of W Olin Ave, E of S Park St. Bus pad only (approx. 10'x7').
069	1201 S Park St	W Olin Ave	106.6									section abuts asphalt parking lot
069	1201 S Park St	W Olin Ave	53.3									section abuts asphalt parking lot
069	1201 S Park St	W Olin Ave	32.0									private drainage pipe thru/under sidewalk, use caution not to disturb or damage, section abuts asphalt parking lot
069	1202 S Park St	S Park St	27.5									open lot frontage across from W Olin Ave int
069	1225 S Park St	S Park St		32.0								7" at commercial driveway, asphalt drive
069	1225 S Park St	S Park St	33.0									section abuts building
069	1312 S Park St	S Park St		32.0								7" at commercial driveway, asphalt drive
069	1312 S Park St	S Park St		35.0					20		8	ramp plus curb across from Cargo Coffee-1309 S Park
069	1312 S Park St	S Park St		32.0								7" at commercial driveway, asphalt drive
069	1312 S Park St	S Park St	26.7									section abuts asphalt parking lot
069	1401 S Park St	S Park St		26.7								7" at commercial driveway, asphalt drive
069	1401 S Park St	S Park St	26.7									section at north end of building next to park/open lot
069	1401 S Park St	S Park St	26.7									
069	1501 S Park St	S Park St	26.7									
069	1602 S Park St	S Park St	106.6								1	catch basin adjust in section
069	1602 S Park St	W Wingra Dr	26.7									
069	1602 S Park St	S Park St	53.3									section by Labor Temple sign
069	1602 S Park St	S Park St	53.3									section by storm inlets
069	1602 S Park St	S Park St			13.5							waterway by storm inlets
069	1605 S Park St	S Park St	80.0									Arbys 1609 frontage
069	1605 S Park St	S Park St	32.0									next to driveway to JK Security Solutions
069	1605 S Park St	Beld St	26.7									JK Security frontage, section abuts asphalt parking lot
069	1605 S Park St	Beld St	58.6									JK Security frontage, section abuts asphalt parking lot
069	1605 S Park St	Beld St	26.7									JK Security frontage, section next to driveway
069	1605 S Park St	Beld St		26.7								7" at commercial driveway
069	1613 S Park St	W Wingra Dr		36.0					12		8	outlot frontage at SE corner Park and Wingra, ramp plus curb across Wingra
069	1613 S Park St	S Park St	39.0									outlot frontage at SE corner Park and Wingra, section on Park up to bridge
069	1613 S Park St	S Park St	26.7									
069	1613 S Park St	S Park St		55.0							12	outlot frontage at SE corner Park and Wingra, ramp across Park, 12sf dwf
069	900 S Park St	S Park St		32.0								7" at commercial driveway, asphalt drive

**District 13 Sidewalk Repairs
Contract #8986**

Ward	Address	Frontage	Remove & Replace 5" Sidewalk (SF)	Remove & Replace 7" Sidewalk (SF)	5" New Sidewalk (SF)	7" New Sidewalk (SF)	Remove Concrete SW & Drive (SF)	Bus Pads (SF)	Remove & Replace C&G (LF)	Adj. MH (EA)	Detectable Warning Field (SF)	Comments
069	950 S Park St	S Park St		32.0								7" at commercial driveway, asphalt drive
069	957 S Park St	S Park St	12.5									terrace section, water valve adjust in section
069	957 S Park St	S Park St	25.0									
069	957 S Park St	Parr St		30.0								7" at commercial driveway, asphalt drive
069	961 S Park St	Parr St	75.0									
069	961 S Park St	S Park St	26.7									sidewalk to adjust ramp for ADA
069	961 S Park St	Parr St		56.0					16		8	ramp plus curb across Parr, includes curb/concrete pavement around inlet
069	961 S Park St	Parr St	32.0									sidewalk to adjust ramp for ADA, gas valve in section
069	999 S Park St	W Lakeside St		32.0								7" at commercial driveway, asphalt drive
069	999 S Park St	S Park St		32.0								7" at commercial driveway, private drainage structure abuts back of sidewalk
069	999 S Park St	W Lakeside St	58.6									
069	621 Pine St	Beld St	128.5									@ PL 1505 Beld, 7sq total
069	202 Potter St	Lawrence St	40.0									
069	225 Potter St	Potter St	185.0									
069	309 Potter St	Potter St	33.0									
069	340 Potter St	Rowell St	85.3									
069	1105 Rowell St	Rowell St	106.6									
069	1105 Rowell St	Rowell St	48.0									at driveway
069	1120 Sayle St	Sayle St	32.0									section near corner Sayle and Van Deusen, behind new ramp
069	1120 Sayle St	Sayle St				96.0			12		8	new ramp and curb opening at corner of Sayle and Van Deusen across from bike path
069	1120 Sayle St	Sayle St		32.0								7" at commercial driveway
069	1034 Short St	Short St	159.9									boulder retaining wall at back of walk
069	501 South Shore Dr	Gilson St	26.7									100% assess, drainage pipe cut into and thru width of sidewalk
069	529 South Shore Dr	South Shore Dr	25.0									
069	533 South Shore Dr	South Shore Dr	50.0									1sq at driveway
069	601 South Shore Dr	Hickory St	58.6									
069	601 South Shore Dr	Hickory St	80.0									
069	625 South Shore Dr	South Shore Dr	58.6									at driveway
069	701 South Shore Dr	Whittier St	32.0									
069	701 South Shore Dr	Whittier St	53.3									
069	713 South Shore Dr	South Shore Dr	53.3									
069	805 South Shore Dr	South Shore Dr	58.6									next to driveway
069	829 South Shore Dr	South Shore Dr	32.0									
069	833 South Shore Dr	South Shore Dr	111.9									1sq at driveway, asphalt drive, section abuts brick paver walkway
069	835 South Shore Dr	South Shore Dr	58.6									
069	857 South Shore Dr	South Shore Dr	53.3									
069	1001 Spruce St	Fish Hatchery Rd	80.0									sidewalk to adjust ramps for ADA, section includes keystone
069	1001 Spruce St	Spruce St	58.6									brick pavers along back of walk
069	1001 Spruce St	Spruce St	26.7									brick pavers along back of walk, next to driveway
069	1001 Spruce St	Spruce St	80.0									partial section, 6sq total
069	1001 Spruce St	Spruce St	80.0									sidewalk to adjust ramps for ADA, 6sq total
069	1001 Spruce St	Spruce St		42.0					24		8	ramp plus curb across Spruce
069	1001 Spruce St	Fish Hatchery Rd		35.0							8	ramp across Fish Hatchery
069	1001 Spruce St	Spruce St	58.6									brick pavers along back of walk
069	1013 Spruce St	Spruce St	26.7									
069	1017 Spruce St	Spruce St	26.7									

District 13 Sidewalk Repairs
Contract #8986

Ward	Address	Frontage	Remove & Replace 5" Sidewalk (SF)	Remove & Replace 7" Sidewalk (SF)	5" New Sidewalk (SF)	7" New Sidewalk (SF)	Remove Concrete SW & Drive (SF)	Bus Pads (SF)	Remove & Replace C&G (LF)	Adj. MH (EA)	Detectable Warning Field (SF)	Comments
069	1018 Spruce St	Spruce St	58.6									at driveway
069	1018 Spruce St	Spruce St	58.6									
069	1029 Spruce St	Spruce St	106.6									
069	1029 Spruce St	Spruce St	106.6									
069	602 Spruce St	Spruce St	26.7									
069	629 Spruce St	Spruce St	32.0									
069	713 Spruce St	Spruce St	53.3									
069	724 Spruce St	Spruce St	53.3									open lot frontage
069	101 Van Deusen St	Van Deusen St					27.3					remove only terrace walk, restore with topsoil, seed and matting
069	101 Van Deusen St	Van Deusen St	53.3									
069	101 Van Deusen St	Colby St	80.0									sidewalk damaged from tree removal
069	101 Van Deusen St	Van Deusen St	29.8									@ PL 105, 2sq total
069	105 Van Deusen St	Van Deusen St	30.9									@ PL 101, 2sq total
069	117 Van Deusen St	Van Deusen St		60.0							8	ramp
069	121 Van Deusen St	Van Deusen St	64.0									
069	123 Van Deusen St	Lawrence St		36.0							8	ramp
069	201 Van Deusen St	Van Deusen St		42.0							8	ramp
069	201 Van Deusen St	Van Deusen St					20.0		12			remove only ramp, replace full head curb, restore with topsoil, seed and matting
069	210 Van Deusen St	Van Deusen St	83.1									@ PL 214, 4sq total
069	214 Van Deusen St	Van Deusen St	35.7									@ PL 210, 4sq total
069	215 Van Deusen St	Van Deusen St	95.9									
069	217 Van Deusen St	Van Deusen St	64.0									
069	230 Van Deusen St	Van Deusen St	111.9									next to alley
069	230 Van Deusen St	Van Deusen St	26.7									next to driveway
069	306 Van Deusen St	Van Deusen St	58.6									
069	310 Van Deusen St	Van Deusen St	170.6									
069	37 Van Deusen St	W Olin Ave	90.0									park frontage, section by tree next to bridge
069	826 West Shore Dr	West Shore Dr	150.0									public walkway between Park and West Shore
069	826 West Shore Dr	West Shore Dr	150.0									public walkway between Park and West Shore, section abuts main line sidewalk on West Shore
069	826 West Shore Dr	West Shore Dr	60.0									public walkway between Park and West Shore
069	914 West Shore Dr	West Shore Dr	106.6									property owner is considering to install a sump pump drainage pipe to discharge in the curb line, would like to coordinate this work with sidewalk replacement if possible
069	918 West Shore Dr	West Shore Dr	80.0									next to driveway
069	928 West Shore Dr	West Shore Dr	32.0									next to driveway
069	928 West Shore Dr	West Shore Dr	26.7									
069	934 West Shore Dr	West Shore Dr	26.7									
069	936 West Shore Dr	West Shore Dr	34.6									
069	946 West Shore Dr	West Shore Dr	26.7									
069	954 West Shore Dr	Parr St	25.0									at driveway
069	1110 Whittier St	Whittier St	26.7									@ PL 703 Emerson, 1sq total
069	1110 Whittier St	Whittier St	26.7									
069	910 Whittier St	Whittier St	26.7									at driveway
069	910 Whittier St	Whittier St	80.0									
069	1009 N Wingra Dr	N Wingra Dr	111.9									
069	1101 N Wingra Dr	N Wingra Dr			27.0							waterway
069	1101 N Wingra Dr	N Wingra Dr	53.3									

District 13 Sidewalk Repairs

Contract #8986

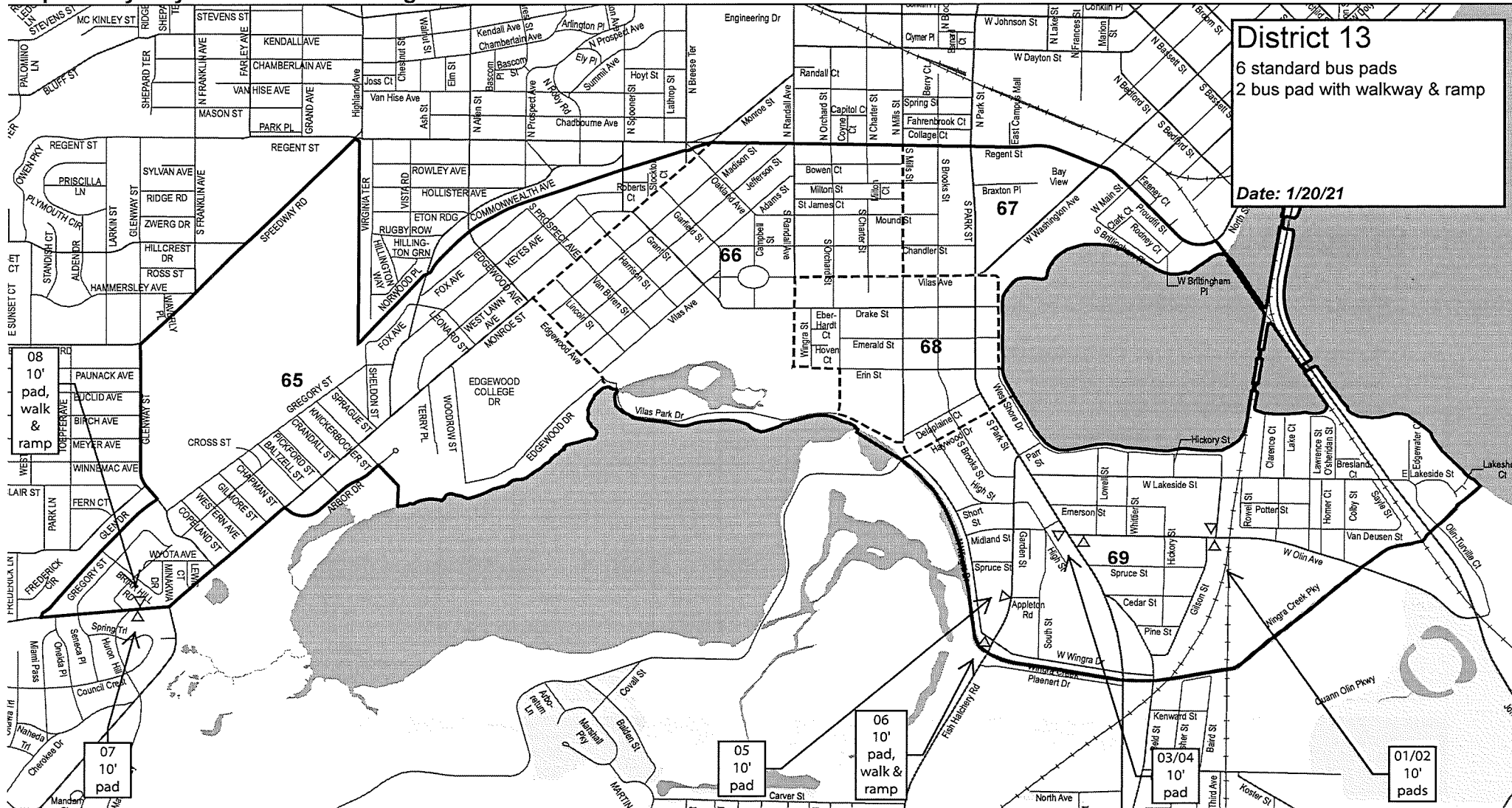
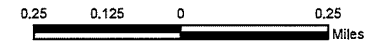
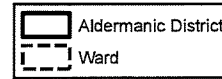
Ward	Address	Frontage	Remove & Replace 5" Sidewalk (SF)	Remove & Replace 7" Sidewalk (SF)	5" New Sidewalk (SF)	7" New Sidewalk (SF)	Remove Concrete SW & Drive (SF)	Bus Pads (SF)	Remove & Replace C&G (LF)	Adj. MH (EA)	Detectable Warning Field (SF)	Comments
069	1105 N Wingra Dr	N Wingra Dr	26.7									at driveway
069	1113 N Wingra Dr	N Wingra Dr	106.6									1sq at driveway
069	1205 N Wingra Dr	N Wingra Dr	29.3									keystone
069	1213 N Wingra Dr	N Wingra Dr	85.3									
069	1221 N Wingra Dr	Spruce St	53.3									
069	1221 N Wingra Dr	Spruce St	26.7									
069	1221 N Wingra Dr	N Wingra Dr		56.0					30		8	ramp plus curb across Wingra
069	1221 N Wingra Dr	N Wingra Dr	53.3									
069	1317 N Wingra Dr	N Wingra Dr	165.8									@ PL 1321, 14sq total
069	1321 N Wingra Dr	N Wingra Dr	220.7									@ PL 1317, 14sq total, at driveway
069	1325 N Wingra Dr	N Wingra Dr			24.0							waterway
069	1325 N Wingra Dr	N Wingra Dr	58.6									
069	1329 N Wingra Dr	N Wingra Dr	85.3									
069	1351 N Wingra Dr	N Wingra Dr	26.7									
069	905 N Wingra Dr	N Wingra Dr	26.7									at driveway
069	921 N Wingra Dr	N Wingra Dr	32.0									at driveway, asphalt drive
069	702 W Wingra Dr	W Wingra Dr	148.5									
069	812 W Wingra Dr	W Wingra Dr	26.7									parking lot frontage east of post office, section next to driveway
069	812 W Wingra Dr	W Wingra Dr	133.3									parking lot frontage east of post office, section by fire hydrant

72998.4 11492.1 562.5 173.0 189.7 920.0 505.0 12.0 1316.0

City of Madison Aldermanic District 13 and Wards

Effective January 1, 2012

Prepared by City of Madison Planning Division on 4/5/2016



**Metro Bus Pad Improvements
Contract #8986**

Map	Stop ID	Situs Address	Frontage	Location	Bus Pads (SF)	Sidewalk (SF)	7" Sidewalk (SF)	R&R C&G (LF)	Comments
13-01	0289	419 W Olin Ave	W Olin Ave	S side of W Olin Ave, E of Gilson St (S)	70				Bus pad only
13-02	0602	506 W Olin Ave	W Olin Ave	N side of W Olin Ave, W of Gilson St (N)	70				Bus pad only
13-03	NEW	1201 S Park St	W Olin Ave	S side of W Olin Ave, E of S Park St	70				Bus pad only
13-04	NEW	1124 S Park St	S Park St	W side of S Park St, N of W Olin Ave	30				Bus pad only
13-05	0530	1336 Fish Hatchery Rd	Fish Hatchery Rd	W side of Fish Hatchery Rd, S of Appleton Rd	70				Bus pad only
13-06	NEW	1702 Fish Hatchery Rd	Fish Hatchery Rd	W side of Fish Hatchery Rd, S of Wingra Dr	100	225			Bus pad, walkway
13-07	2265	702 Huron Hill	Monroe St	S side of Odana Rd, W of Huron Hill	60				Bus pad only
13-08	NEW	3634 Odana Rd	Monroe St	N side of Odana Rd, E of Cross St	50	175	35	12	Bus pad, walkway, ramp
					520	400	35	12	



Department of Public Works
Engineering Division
Robert F. Phillips, P.E., City Engineer

City-County Building, Room 115
210 Martin Luther King, Jr. Boulevard
Madison, Wisconsin 53703
Phone: (608) 266-4751
Fax: (608) 264-9275
engineering@cityofmadison.com
www.cityofmadison.com/engineering

Deputy City Engineer
Gregory T. Fries, P.E.
Deputy Division Manager
Kathleen M. Cryan
Principal Engineer 2
John S. Fahrney, P.E.
Christopher J. Petykowski, P.E.
Janet Schmidt, P.E.
Principal Engineer 1
Christina M. Bachmann, P.E.
Mark D. Moder, P.E.
James M. Wolfe, P.E.
Facilities & Sustainability
Bryan Cooper, Principal Architect
Mapping Section Manager
Eric T. Pederson, P.S.
Financial Manager
Steven B. Danner-Rivers

March 12, 2021

**NOTICE OF ADDENDUM
ADDENDUM 1
CONTRACT NO. 8986**

**ANNUAL CONSTRUCTION & RECONSTRUCTION OF CONCRETE SIDEWALK &
INCIDENTAL CONCRETE CURB & GUTTER WORK ORDERED (DISTRICT 13) BY THE
COMMON COUNCIL**

Revise and amend the contract document(s) for the above project as stated in this addendum, otherwise, the original document shall remain in effect.

SPECIAL PROVISIONS:

SECTION 109.2 PROSECUTION OF THE WORK

Second paragraph in the section shall be changed to "All work shall be completed on or before **OCTOBER 29, 2021.**

Please acknowledge this addendum on page E1 of the contract documents and/or in Section E: Bidder's Acknowledgement on Bid Express.

Electronic version of these documents can be found on the Bid Express web site at:

<http://www.bidexpress.com>

If you are unable to download plan revisions associated with the addendum, please contact the Engineering office at 608-266-4751 receive the material by another route.

Sincerely,

Christy Bachmann for

Robert F. Phillips, P.E.
City Engineer

SECTION E: BIDDERS ACKNOWLEDGEMENT

CONTRACT TITLE

CONTRACT NO. 8986

Bidder must state a Unit Price and Total Bid for each item. The Total Bid for each item must be the product of quantity, by Unit Price. The Grand Total must be the sum of the Total Bids for the various items. In case of multiplication errors or addition errors, the Grand Total with corrected multiplication and/or addition shall determine the Grand Total bid for each contract. The Unit Price and Total Bid must be entered numerically in the spaces provided. All words and numbers shall be written in ink.

1. The undersigned having familiarized himself/herself with the Contract documents, including Advertisement for Bids, Instructions to Bidders, Form of Proposal, City of Madison Standard Specifications for Public Works Construction - 2021 Edition thereto, Form of Agreement, Form of Bond, and Addenda issued and attached to the plans and specifications on file in the office of the City Engineer, hereby proposes to provide and furnish all the labor, materials, tools, and expendable equipment necessary to perform and complete in a workmanlike manner the specified construction on this project for the City of Madison; all in accordance with the plans and specifications as prepared by the City Engineer, including Addenda to the Contract Nos. 1 through _____ issued thereto, at the prices for said work as contained in this proposal. (Electronic bids submittals shall acknowledge addendum under Section E and shall not acknowledge here)
2. If awarded the Contract, we will initiate action within seven (7) days after notification or in accordance with the date specified in the contract to begin work and will proceed with diligence to bring the project to full completion within the number of work days allowed in the Contract or by the calendar date stated in the Contract.
3. The undersigned Bidder or Contractor certifies that he/she is not a party to any contract, combination in form of trust or otherwise, or conspiracy in restraint of trade or commerce or any other violation of the anti-trust laws of the State of Wisconsin or of the United States, with respect to this bid or contract or otherwise.
4. I hereby certify that I have met the Bid Bond Requirements as specified in Section 102.5. (IF BID BOND IS USED, IT SHALL BE SUBMITTED ON THE FORMS PROVIDED BY THE CITY. FAILURE TO DO SO MAY RESULT IN REJECTION OF THE BID).
5. I hereby certify that all statements herein are made on behalf of RAYMOND P. CATTELL INC. (name of corporation, partnership, or person submitting bid) a corporation organized and existing under the laws of the State of WISCONSIN a partnership consisting of _____; an individual trading as _____; of the City of MADISON State of WISCONSIN; that I have examined and carefully prepared this Proposal, from the plans and specifications and have checked the same in detail before submitting this Proposal; that I have fully authority to make such statements and submit this Proposal in (its, their) behalf; and that the said statements are true and correct.


[Signature]
SIGNATURE

Secretary
TITLE, IF ANY

Sworn and subscribed to before me this 18th day of March, 20 21.

[Signature]
(Notary Public or other officer authorized to administer oaths)
My Commission Expires 3-11-22

Bidders shall not add any conditions or qualifying statements to this Proposal.



Contract 8986 – Raymond P. Cattell, Inc.

Section F: Best Value Contracting (BVC)

This section is a required document for the bid to be considered complete. There are two methods for completing the Best Value Contracting (BVC) form. Method one: The form can be filled out online and submitted to this site to be included with your electronic bid. Method two: The form can be downloaded from the site and submitted by hand to the City of Madison.

Method of Submittal for BVC (click in box below to choose) *

I will submit Bid Express fillable online form (BVC).

Section F: Best Value Contracting (BVC) Fillable Online Form

Best Value Contracting

1. The Contractor shall indicate the non-apprenticeable trades used on this contract.

2. Madison General Ordinance (M.G.O.), 33.07(7), does provide for some exemptions from the active apprentice requirement. Apprenticeable trades are those trades considered apprenticeable by the State of Wisconsin. Please check applicable box if you are seeking an exemption.

- Contractor has a total skilled workforce of four or less individuals in all apprenticeable trades combined.
- No available trade training program; The Contractor has been rejected by the only available trade training program, or there is no trade training program within 90 miles.
- Contractor is not using an apprentice due to having a journey worker on layoff status, provided the journey worker was employed by the contractor in the past six months.
- First time contractor on City of Madison Public Works contract requests a onetime exemption but intends to comply on all future contracts and is taking steps typical of a "good faith" effort.
- Contractor has been in business less than one year.
- Contractor doesn't have enough journeyman trade workers to qualify for a trade training program in that respective trade.
- An exemption is granted in accordance with a time period of a "Documented Depression" as defined by the State of Wisconsin.

3. The Contractor shall indicate on the following section which apprenticeable trades are to be used on this contract. Compliance with active apprenticeship, to the extent required by M.G.O. 33.07(7), shall be satisfied by documentation from an applicable trade training body; an apprenticeship contract with the Wisconsin Department of Workforce Development or a similar

agency in another state; or the U.S Department of Labor. This documentation is required prior to the Contractor beginning work on the project site.

The Contractor has reviewed the list and shall not use any apprenticeable trades on this project.

LIST APPRENTICABLE TRADES (check all that apply to your work to be performed on this contract)

- BRICKLAYER
- CARPENTER
- CEMENT MASON / CONCRETE FINISHER
- CEMENT MASON (HEAVY HIGHWAY)
- CONSTRUCTION CRAFT LABORER
- DATA COMMUNICATION INSTALLER
- ELECTRICIAN
- ENVIRONMENTAL SYSTEMS TECHNICIAN / HVAC SERVICE TECH/HVAC INSTALL / SERVICE
- GLAZIER
- HEAVY EQUIPMENT OPERATOR / OPERATING ENGINEER
- INSULATION WORKER (HEAT and FROST)
- IRON WORKER
- IRON WORKER (ASSEMBLER, METAL BLDGS)
- PAINTER and DECORATOR
- PLASTERER
- PLUMBER
- RESIDENTIAL ELECTRICIAN
- ROOFER and WATER PROOFER
- SHEET METAL WORKER
- SPRINKLER FITTER
- STEAMFITTER
- STEAMFITTER (REFRIGERATION)
- STEAMFITTER (SERVICE)
- TAPER and FINISHER
- TELECOMMUNICATIONS (VOICE, DATA and VIDEO) INSTALLER-TECHNICIAN
- TILE SETTER

ANNUAL CONSTRUCTION & RECONSTRUCTION OF CONCRETE SIDEWALK &
INCIDENTAL CONCRETE CURB & GUTTER WORK ORDERED (DISTRICT 13) BY
THE COMMON COUNCIL
CONTRACT NO. 8986

Small Business Enterprise Compliance Report

This information may be submitted electronically through
Bid Express or submitted with bid in sealed envelope.

Cover Sheet

Prime Bidder Information

Company: RAYMOND P CATTELL INC.
Address: 2401 VONDRON ROAD, MADISON, WISCONSIN, 53718
Telephone Number: (608) 222-3180 Fax Number: 608-222-2753
Contact Person/Title: LEE MACKESY

Prime Bidder Certification

I, Arthur Mackesy, Secretary of
Name Title
RAYMOND P. CATTELL INC. certify that the information
Company

contained in this SBE Compliance Report is true and correct to the best of my knowledge and belief.

Lee Mackesy
Witness' Signature

Arthur Mackesy Sec
Bidder's Signature

3-19-2021
Date

ANNUAL CONSTRUCTION & RECONSTRUCTION OF SIDEWALK AND INCIDENTAL CONCRETE CURB & GUTTER WORK ORDERED (DISTRICT 13) BY THE COMMON COUNCIL

CONTRACT NO. 8986

DATE: 3/18/2021

Raymond P. Cattell, Inc.

Item	Quantity	Price	Extension
Section B: Proposal Page			
10802 - ROOT CUTTING - SIDEWALK - L.F.	100.00	\$2.00	\$200.00
20101 - EXCAVATION CUT - C.Y.	20.00	\$20.00	\$400.00
20218 - CRUSHED STONE - TON	25.00	\$15.00	\$375.00
20221 - TOPSOIL - S.Y.	105.00	\$5.00	\$525.00
20302 - SAWCUT CONCRETE FULL DEPTH - L.F.	50.00	\$4.00	\$200.00
20303 - SAWCUT ASPHALT PAVEMENT - L.F.	25.00	\$2.00	\$50.00
20323 - REMOVE CONCRETE SIDEWALK & DRIVE - S.F.	200.00	\$2.50	\$500.00
20401 - CLEARING - I.D.	10.00	\$20.00	\$200.00
20406 - GRUBBING - I.D.	10.00	\$20.00	\$200.00
20501 - ADJUST SEWER ACCESS STRUCTURE - EACH	11.00	\$350.00	\$3,850.00
20502 - ADJUST CATCH BASIN - EACH	1.00	\$400.00	\$400.00
20701 - TERRACE SEEDING - S.Y.	105.00	\$5.00	\$525.00
21061 - EROSION MATTING, CLASS I, URBAN TYPE A - S.Y.	105.00	\$5.00	\$525.00
30101 - #4 EPOXY COATED PAVEMENT TIE - EACH	10.00	\$11.00	\$110.00
30301 - 5 INCH CONCRETE SIDEWALK - S.F.	650.00	\$6.60	\$4,290.00
30302 - 7 INCH CONCRETE SIDEWALK & DRIVE - S.F.	250.00	\$6.60	\$1,650.00
30330 - PROFILE SAWCUT - L.F.	30.00	\$33.00	\$990.00
30340 - CURB RAMP DETECTABLE WARNING FIELDS - S.F.	1360.00	\$9.00	\$12,240.00
30501 - REMOVE AND REPLACE 5 INCH CONCRETE SIDEWALK - SIDEWALK REPLACEMENT PROGRAM - S.F.	75000.00	\$13.76	\$1,032,000.00
30502 - REMOVE AND REPLACE 7 INCH CONCRETE SIDEWALK & DRIVE - SIDEWALK REPLACEMENT PROGRAM - S.F.	12500.00	\$14.25	\$178,125.00
30503 - REMOVE AND REPLACE CONCRETE STEPS - SIDEWALK REPLACEMENT PROGRAM - S.F.	25.00	\$50.00	\$1,250.00
30504 - REMOVE EXISTING ASPHALT SIDEWALK & DRIVEWAY - SIDEWALK REPLACEMENT PROGRAM - S.F.	100.00	\$3.00	\$300.00
30505 - REMOVE AND REPLACE CONCRETE CURB & GUTTER - SIDEWALK REPLACEMENT PROGRAM - L.F.	575.00	\$50.00	\$28,750.00
30506 - RESET BRICK PAVERS - SIDEWALK REPLACEMENT PROGRAM - S.F.	100.00	\$30.00	\$3,000.00
40202 - HMA PAVEMENT 4 LT 58-28 S - SY	175.00	\$55.00	\$9,625.00
40364 - ADJUST INLET CASTING, TYPE "H" - RESURFACING - EACH	1.00	\$450.00	\$450.00
90001 - HES CONCRETE, REMOVE AND REPLACE 7 INCH CONCRETE SIDEWALK - SIDEWALK REPLACEMENT PROGRAM - S.F.	100.00	\$14.00	\$1,400.00
90002 - BUS PAD - S.F.	950.00	\$18.00	\$17,100.00
28 Items	Totals		\$1,299,230.00



Department of Public Works
Engineering Division
Robert F. Phillips, P.E., City Engineer
City-County Building, Room 115
210 Martin Luther King, Jr. Boulevard
Madison, Wisconsin 53703
Phone: (608) 266-4751
Fax: (608) 264-9275
engineering@cityofmadison.com
www.cityofmadison.com/engineering

Deputy City Engineer
Gregory T. Fries, P.E.
Deputy Division Manager
Kathleen M. Cryan
Principal Engineer 2
Christopher J. Pelykowski, P.E.
John S. Fahmey, P.E.
Principal Engineer 1
Christina M. Bachmann, P.E.
Mark D. Moder, P.E.
Janet Schmidt, P.E.
James M. Wolfe, P.E.
Facilities & Sustainability
Bryan Cooper, Principal Architect
Mapping Section Manager
Eric T. Pederson, P.S.
Financial Manager
Steven B. Danner-Rivers

BIENNIAL BID BOND

Raymond P. Cattell, Inc.
(a corporation of the State of Wisconsin)
(individual), (partnership), (hereinafter referred to as the "Principal") and
The Ohio Casualty Insurance Company

a corporation of the State of New Hampshire (hereinafter referred to as the "Surety") and licensed to do business in the State of Wisconsin, are held and firmly bound unto the City of Madison, Wisconsin (hereinafter referred to as the "City"), in the sum equal to the individual proposal guaranty amounts of the total bid or bids of the Principal herein accepted by the City, for the payment of which the Principal and the Surety hereby jointly and severally bind ourselves, our heirs, executors, administrators, successors and assigns.

The condition of this obligation is that the Principal has submitted to the City certain bids for projects from the time period of February 1, 2020 through February 1, 2022.

If the Principal is awarded the contract(s) by the City and, within the time and manner required by law after the prescribed forms are presented for its signature, the Principal enters into (a) written contract(s) in accordance with the bid(s), and files with the City its bond(s) guaranteeing faithful performance and payment for all labor and materials, as required by law, or if the City rejects all bids for the work described, then this obligation shall be null and void; otherwise, it shall remain in full force and effect.

In the event the Principal shall fail to execute and deliver the contract(s) or the performance and payment bond(s), all within the time specified or any extension thereof, the Principal and Surety agree jointly and severally to pay to the City within ten (10) calendar days of written demand a total equal to the sum of the individual proposal guaranty amounts of the total bid(s) as liquidated damages.

The Surety, for value received, hereby agrees that the obligations of it and its bond shall be in no way impaired or affected by any extension of time within which the City may accept a bid, and the Surety does hereby waive notice of any such extension.

This bond may be terminated by the Surety upon giving thirty (30) days written notice to the City of its intent to terminate this bond and to be released and discharged therefrom, but such termination shall not operate to relieve or discharge the Surety from any liability already accrued or which shall accrue before the expiration of such thirty (30) day period.

IN WITNESS WHEREOF, the Principal and the Surety have hereunto set their hands and seals, and such of them as are corporations have caused their corporate seals to be hereto affixed and these presents to be signed by their proper officers, on the day and year set forth below.

PRINCIPAL

Raymond P. Cattell, Inc.
COMPANY NAME AFFIX SEAL

11/21/19
DATE

By: [Signature] TREASURER
SIGNATURE AND TITLE

SURETY

The Ohio Casualty Insurance Company
COMPANY NAME AFFIX SEAL

November 19, 2019
DATE

By: [Signature] Attorney-in-Fact
SIGNATURE AND TITLE

This certifies that I have been duly licensed as an agent for the Surety in Wisconsin under National Provider No. 17134535 for the year 2020 and appointed as attorney in fact with authority to execute this bid bond, which power of attorney has not been revoked.

November 19, 2019
DATE

[Signature]
AGENT SIGNATURE

828 John Nolen Drive
ADDRESS

Madison, WI 53713
CITY, STATE AND ZIP CODE

608-273-0655
TELEPHONE NUMBER

Note to Surety and Principal: Any bid submitted which this bond guarantees may be rejected if the Power of Attorney form showing that the Agent of Surety is currently authorized to execute bonds on behalf of Surety is not attached to this bond.



This Power of Attorney limits the acts of those named herein, and they have no authority to bind the Company except in the manner and to the extent herein stated.

Liberty Mutual Insurance Company
The Ohio Casualty Insurance Company
West American Insurance Company

Certificate No: 8202117-969037

POWER OF ATTORNEY

KNOWN ALL PERSONS BY THESE PRESENTS: That The Ohio Casualty Insurance Company is a corporation duly organized under the laws of the State of New Hampshire, that Liberty Mutual Insurance Company is a corporation duly organized under the laws of the State of Massachusetts, and West American Insurance Company is a corporation duly organized under the laws of the State of Indiana (herein collectively called the "Companies"), pursuant to and by authority herein set forth, does hereby name, constitute and appoint, Richard F. Kekula; Michael J. Moore; Travis Schreiber; Lacey Endres; Tracy Krause; Michelle McLane; Dani Noble; Kim E. Schwenn; Trisha Stark; Julie Zimmerman

all of the city of Madison state of WI each individually if there be more than one named, its true and lawful attorney-in-fact to make, execute, seal, acknowledge and deliver, for and on its behalf as surety and as its act and deed, any and all undertakings, bonds, recognizances and other surety obligations, in pursuance of these presents and shall be as binding upon the Companies as if they have been duly signed by the president and attested by the secretary of the Companies in their own proper persons.

IN WITNESS WHEREOF, this Power of Attorney has been subscribed by an authorized officer or official of the Companies and the corporate seals of the Companies have been affixed thereto this 12th day of September, 2019.



Liberty Mutual Insurance Company
The Ohio Casualty Insurance Company
West American Insurance Company

By: David M. Carey

David M. Carey, Assistant Secretary

Not valid for mortgage, note, loan, letter of credit, currency rate, interest rate or residual value guarantees.

To confirm the validity of this Power of Attorney call 1-610-832-8240 between 9:00 am and 4:30 pm EST on any business day.

State of PENNSYLVANIA
County of MONTGOMERY ss

On this 12th day of September, 2019 before me personally appeared David M. Carey, who acknowledged himself to be the Assistant Secretary of Liberty Mutual Insurance Company, The Ohio Casualty Company, and West American Insurance Company, and that he, as such, being authorized so to do, execute the foregoing instrument for the purposes therein contained by signing on behalf of the corporations by himself as a duly authorized officer.

IN WITNESS WHEREOF, I have hereunto subscribed my name and affixed my notarial seal at King of Prussia, Pennsylvania, on the day and year first above written.



COMMONWEALTH OF PENNSYLVANIA
Notarial Seal
Teresa Pastella, Notary Public
Upper Merion Twp., Montgomery County
My Commission Expires March 28, 2021
Member, Pennsylvania Association of Notaries

By: Teresa Pastella
Teresa Pastella, Notary Public

This Power of Attorney is made and executed pursuant to and by authority of the following By-laws and Authorizations of The Ohio Casualty Insurance Company, Liberty Mutual Insurance Company, and West American Insurance Company which resolutions are now in full force and effect reading as follows:

ARTICLE IV - OFFICERS: Section 12. Power of Attorney. Any officer or other official of the Corporation authorized for that purpose in writing by the Chairman or the President, and subject to such limitation as the Chairman or the President may prescribe, shall appoint such attorneys-in-fact, as may be necessary to act in behalf of the Corporation to make, execute, seal, acknowledge and deliver as surety any and all undertakings, bonds, recognizances and other surety obligations. Such attorneys-in-fact, subject to the limitations set forth in their respective powers of attorney, shall have full power to bind the Corporation by their signature and execution of any such instruments and to attach thereto the seal of the Corporation. When so executed, such instruments shall be as binding as if signed by the President and attested to by the Secretary. Any power or authority granted to any representative or attorney-in-fact under the provisions of this article may be revoked at any time by the Board, the Chairman, the President or by the officer or officers granting such power or authority.

ARTICLE XIII - Execution of Contracts: Section 5. Surety Bonds and Undertakings. Any officer of the Company authorized for that purpose in writing by the chairman or the president, and subject to such limitations as the chairman or the president may prescribe, shall appoint such attorneys-in-fact, as may be necessary to act in behalf of the Company to make, execute, seal, acknowledge and deliver as surety any and all undertakings, bonds, recognizances and other surety obligations. Such attorneys-in-fact subject to the limitations set forth in their respective powers of attorney, shall have full power to bind the Company by their signature and execution of any such instruments and to attach thereto the seal of the Company. When so executed such instruments shall be as binding as if signed by the president and attested by the secretary.

Certificate of Designation - The President of the Company, acting pursuant to the Bylaws of the Company, authorizes David M. Carey, Assistant Secretary to appoint such attorneys-in-fact as may be necessary to act on behalf of the Company to make, execute, seal, acknowledge and deliver as surety any and all undertakings, bonds, recognizances and other surety obligations.

Authorization - By unanimous consent of the Company's Board of Directors, the Company consents that facsimile or mechanically reproduced signature of any assistant secretary of the Company, wherever appearing upon a certified copy of any power of attorney issued by the Company in connection with surety bonds, shall be valid and binding upon the Company with the same force and effect as though manually affixed.

I, Renee C. Llewellyn, the undersigned, Assistant Secretary, The Ohio Casualty Insurance Company, Liberty Mutual Insurance Company, and West American Insurance Company do hereby certify that the original power of attorney of which the foregoing is a full, true and correct copy of the Power of Attorney executed by said Companies, is in full force and effect and has not been revoked.

IN TESTIMONY WHEREOF, I have hereunto set my hand and affixed the seals of said Companies this 19th day of November, 2019.



By: Renee C. Llewellyn

Renee C. Llewellyn, Assistant Secretary


CERTIFICATE OF BIENNIAL BID BOND

TIME PERIOD- VALID (FROM/TO) February 1, 2020 - February 1, 2022
NAME OF SURETY The Ohio Casualty Insurance Company
NAME OF CONTRACTOR Raymond P. Cattell, Inc.
CERTIFICATE HOLDER City of Madison, Wisconsin

This is to certify that a biennial bid bond issued by the above-named Surety is currently on file with the City of Madison.

This certificate is issued as a matter of information and conveys no rights upon the certificate holder and does not amend, extend or alter the coverage of the biennial bid bond.

Cancellation: Should the above policy be cancelled before the expiration date, the issuing Surety will give thirty (30) days written notice to the certificate holder indicated above.



SIGNATURE OF AUTHORIZED CONTRACTOR REPRESENTATIVE

DATE

11/21/19

SECTION H: AGREEMENT

THIS AGREEMENT made this 21st day of April in the year Two Thousand and Twenty-One between RAYMOND P. CATTELL, INC. hereinafter called the Contractor, and the City of Madison, Wisconsin, hereinafter called the City.

WHEREAS, the Common Council of the said City of Madison under the provisions of a resolution adopted APRIL 20, 2021, and by virtue of authority vested in the said Council, has awarded to the Contractor the work of performing certain construction.

NOW, THEREFORE, the Contractor and the City, for the consideration hereinafter named, agree as follows:

1. **Scope of Work.** The Contractor shall, perform the construction, execution and completion of the following listed complete work or improvement in full compliance with the Plans, Specifications, Standard Specifications, Supplemental Specifications, Special Provisions and contract; perform all items of work covered or stipulated in the proposal; perform all altered or extra work; and shall furnish, unless otherwise provided in the contract, all materials, implements, machinery, equipment, tools, supplies, transportation, and labor necessary to the prosecution and completion of the work or improvements:

ANNUAL CONSTRUCTION & RECONSTRUCTION OF CONCRETE SIDEWALK & INCIDENTAL CONCRETE CURB & GUTTER WORK ORDERED (DISTRICT 13) BY THE COMMON COUNCIL CONTRACT NO. 8986

2. **Completion Date/Contract Time.** Construction work must begin within seven (7) calendar days after the date appearing on mailed written notice to do so shall have been sent to the Contractor and shall be carried on at a rate so as to secure full completion SEE SPECIAL PROVISIONS, the rate of progress and the time of completion being essential conditions of this Agreement.
3. **Contract Price.** The City shall pay to the Contractor at the times, in the manner and on the conditions set forth in said specifications, the sum of ONE MILLION TWO HUNDRED NINETY-NINE THOUSAND TWO HUNDRED THIRTY AND NO/100 (\$1,299,230.00) Dollars being the amount bid by such Contractor and which was awarded to him/her as provided by law.
4. **Affirmative Action.** In the performance of the services under this Agreement the Contractor agrees not to discriminate against any employee or applicant because of race, religion, marital status, age, color, sex, disability, national origin or ancestry, income level or source of income, arrest record or conviction record, less than honorable discharge, physical appearance, sexual orientation, gender identity, political beliefs, or student status. The Contractor further agrees not to discriminate against any subcontractor or person who offers to subcontract on this contract because of race, religion, color, age, disability, sex, sexual orientation, gender identity or national origin.

The Contractor agrees that within thirty (30) days after the effective date of this agreement, the Contractor will provide to the City Affirmative Action Division certain workforce utilization statistics, using a form to be furnished by the City.

If the contract is still in effect, or if the City enters into a new agreement with the Contractor, within one year after the date on which the form was required to be provided, the Contractor will provide updated workforce information using a second form, also to be furnished by the City. The second form will be submitted to the City Affirmative Action Division no later than one year after the date on which the first form was required to be provided.

The Contractor further agrees that, for at least twelve (12) months after the effective date of this contract, it will notify the City Affirmative Action Division of each of its job openings at facilities in Dane County for which applicants not already employees of the Contractor are to be considered. The notice will include a job description, classification, qualifications and application procedures and deadlines. The Contractor agrees to interview and consider candidates referred by the Affirmative Action Division if the candidate meets the minimum qualification standards established by the Contractor, and if the referral is timely. A referral is timely if it is received by the Contractor on or before the date started in the notice.

Articles of Agreement

Article I

The Contractor shall take affirmative action in accordance with the provisions of this contract to insure that applicants are employed, and that employees are treated during employment without regard to race, religion, color, age, marital status, disability, sex, sexual orientation, gender identity or national origin and that the employer shall provide harassment free work environment for the realization of the potential of each employee. Such action shall include, but not be limited to, the following: employment, upgrading, demotion or transfer, recruitment or recruitment advertising, layoff or termination, rates of pay or other forms of compensation and selection for training including apprenticeship insofar as it is within the control of the Contractor. The Contractor agrees to post in conspicuous places available to employees and applicants notices to be provided by the City setting out the provisions of the nondiscrimination clauses in this contract.

Article II

The Contractor shall in all solicitations or advertisements for employees placed by or on behalf of the Contractors state that all qualified or qualifiable applicants will be employed without regard to race, religion, color, age, marital status, disability, sex, sexual orientation, gender identity or national origin.

Article III

The Contractor shall send to each labor union or representative of workers with which it has a collective bargaining agreement or other contract or understanding a notice to be provided by the City advising the labor union or worker's representative of the Contractor's equal employment opportunity and affirmative action commitments. Such notices shall be posted in conspicuous places available to employees and applicants for employment.

Article V

The Contractor agrees that it will comply with all provisions of the Affirmative Action Ordinance of the City of Madison, including the contract compliance requirements. The Contractor agrees to submit the model affirmative action plan for public works contractors in a form approved by the Affirmative Action Division Manager.

Article VI

The Contractor will maintain records as required by Section 39.02(9)(f) of the Madison General Ordinances and will provide the City Affirmative Action Division with access to such records and to persons who have relevant and necessary information, as provided in Section 39.02(9)(f). The City agrees to keep all such records confidential, except to the extent that public inspection is required by law.

Article VII

In the event of the Contractor's or subcontractor's failure to comply with the Equal Employment Opportunity and Affirmative Action Provisions of this contract or Section 39.03 and 39.02 of the Madison General Ordinances, it is agreed that the City at its option may do any or all of the following:

1. Cancel, terminate or suspend this Contract in whole or in part.
2. Declare the Contractor ineligible for further City contracts until the Affirmative Action requirements are met.
3. Recover on behalf of the City from the prime Contractor 0.5 percent of the contract award price for each week that such party fails or refuses to comply, in the nature of liquidated damages, but not to exceed a total of five percent (5%) of the contract price, or ten thousand dollars (\$10,000), whichever is less. Under public works contracts, if a subcontractor is in noncompliance, the City may recover liquidated damages from the prime Contractor in the manner described above. The preceding sentence shall not be construed to prohibit a prime Contractor from recovering the amount of such damage from the non-complying subcontractor.

Article VIII

The Contractor shall include the above provisions of this contract in every subcontract so that such provisions will be binding upon each subcontractor. The Contractor shall take such action with respect to any subcontractor as necessary to enforce such provisions, including sanctions provided for noncompliance.

Article IX

The Contractor shall allow the maximum feasible opportunity to small business enterprises to compete for any subcontracts entered into pursuant to this contract. (In federally funded contracts the terms "DBE, MBE and WBE" shall be substituted for the term "small business" in this Article.)

5. Substance Abuse Prevention Program Required. Prior to commencing work on the Contract, the Contractor, and any Subcontractor, shall have in place a written program for the prevention of substance abuse among its employees as required under Wis. Stat. Sec. 103.503.
6. **Contractor Hiring Practices.**

Ban the Box - Arrest and Criminal Background Checks. (Sec. 39.08, MGO)

This provision applies to all prime contractors on contracts entered into on or after January 1, 2016, and all subcontractors who are required to meet prequalification requirements under MGO 33.07(7)(I), MGO as of the first time they seek or renew pre-qualification status on or after January 1, 2016. The City will monitor compliance of subcontractors through the pre-qualification process.

- a. **Definitions.** For purposes of this section, "Arrest and Conviction Record" includes, but is not limited to, information indicating that a person has been questioned, apprehended, taken into custody or detention, held for investigation, arrested, charged with, indicted or tried for any felony, misdemeanor or other offense pursuant to any law enforcement or military authority.

"Conviction record" includes, but is not limited to, information indicating that a person has been convicted of a felony, misdemeanor or other offense, placed on probation, fined, imprisoned or paroled pursuant to any law enforcement or military authority.

"Background Check" means the process of checking an applicant's arrest and conviction record, through any means.

b. Requirements. For the duration of this Contract, the Contractor shall:

1. Remove from all job application forms any questions, check boxes, or other inquiries regarding an applicant's arrest and conviction record, as defined herein.
2. Refrain from asking an applicant in any manner about their arrest or conviction record until after conditional offer of employment is made to the applicant in question.
3. Refrain from conducting a formal or informal background check or making any other inquiry using any privately or publicly available means of obtaining the arrest or conviction record of an applicant until after a conditional offer of employment is made to the applicant in question.
4. Make information about this ordinance available to applicants and existing employees, and post notices in prominent locations at the workplace with information about the ordinance and complaint procedure using language provided by the City.
5. Comply with all other provisions of Sec. 39.08, MGO.

c. Exemptions: This section shall not apply when:

1. Hiring for a position where certain convictions or violations are a bar to employment in that position under applicable law, or
2. Hiring a position for which information about criminal or arrest record, or a background check is required by law to be performed at a time or in a manner that would otherwise be prohibited by this ordinance, including a licensed trade or profession where the licensing authority explicitly authorizes or requires the inquiry in question.






To be exempt, Contractor has the burden of demonstrating that there is an applicable law or regulation that requires the hiring practice in question, if so, the contractor is exempt from all of the requirements of this ordinance for the position(s) in question.

**ANNUAL CONSTRUCTION & RECONSTRUCTION OF CONCRETE SIDEWALK &
INCIDENTAL CONCRETE CURB & GUTTER WORK ORDERED (DISTRICT 13) BY
THE COMMON COUNCIL
CONTRACT NO. 8986**

IN WITNESS WHEREOF, the Contractor has hereunto set his/her hand and seal and the City has caused this contract to be sealed with its corporate seal and to be executed by its Mayor and City Clerk on the dates written below.

Countersigned:

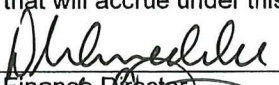
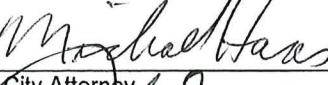




RAYMOND P. CATTELL, INC.

 _____ Witness	4-21-21 _____ Date	 _____ Company Name	4-21-21 _____ Date
 _____ Witness	4-21-21 _____ Date	 _____ President	4-21-21 _____ Date
		 _____ Secretary	4-21-21 _____ Date

CITY OF MADISON, WISCONSIN

Provisions have been made to pay the liability that will accrue under this contract.

Approved as to form:

 _____ Finance Director	5/5/2021 _____ Date	 _____ City Attorney	5-5-2021 _____ Date
 _____ Witness	5/6/2021 _____ Date	 _____ Mayor	5/6/2021 _____ Date
 _____ Witness	4/29/21 _____ Date	 _____ City Clerk	4-29-21 _____ Date

SECTION I: PAYMENT AND PERFORMANCE BOND

LET ALL KNOW BY THESE DOCUMENTS PRESENTED, that we **RAYMOND P. CATTELL, INC.** as principal, and The Ohio Casualty Insurance Company Company of New Hampshire as surety, are held and firmly bound unto the City of Madison, Wisconsin, in the sum of **ONE MILLION TWO HUNDRED NINETY-NINE THOUSAND TWO HUNDRED THIRTY AND NO/100 (\$1,299,230.00)** Dollars, lawful money of the United States, for the payment of which sum to the City of Madison, we hereby bind ourselves and our respective executors and administrators firmly by these presents.

The condition of this Bond is such that if the above bounden shall on his/her part fully and faithfully perform all of the terms of the Contract entered into between him/herself and the City of Madison for the construction of:

**ANNUAL CONSTRUCTION & RECONSTRUCTION OF CONCRETE SIDEWALK & INCIDENTAL CONCRETE CURB & GUTTER WORK ORDERED (DISTRICT 13) BY THE COMMON COUNCIL
CONTRACT NO. 8986**

in Madison, Wisconsin, and shall pay all claims for labor performed and material furnished in the prosecution of said work, and save the City harmless from all claims for damages because of negligence in the prosecution of said work, and shall save harmless the said City from all claims for compensation (under Chapter 102, Wisconsin Statutes) of employees and employees of subcontractor, then this Bond is to be void, otherwise of full force, virtue and effect.

Signed and sealed this 21st day of April 2021

Countersigned:

[Signature]
Witness
[Signature]
Secretary

RAYMOND P. CATTELL, INC.
Company Name (Principal)
[Signature] TREASURER Seal

Approved as to form:

[Signature]
City Attorney

The Ohio Casualty Insurance Company
Surety Seal
 Salary Employee Commission
By [Signature]
Attorney-in-Fact Tracy Krause

This certifies that I have been duly licensed as an agent for the above company in Wisconsin under National Producer Number 8996012 for the year 2021, and appointed as attorney-in-fact with authority to execute this payment and performance bond which power of attorney has not been revoked.

April 21, 2021
Date

[Signature]
Agent Signature Tracy Krause



This Power of Attorney limits the acts of those named herein, and they have no authority to bind the Company except in the manner and to the extent herein stated.

Liberty Mutual Insurance Company
The Ohio Casualty Insurance Company
West American Insurance Company

Certificate No: 8203443 - 969037

POWER OF ATTORNEY

KNOWN ALL PERSONS BY THESE PRESENTS: That The Ohio Casualty Insurance Company is a corporation duly organized under the laws of the State of New Hampshire, that Liberty Mutual Insurance Company is a corporation duly organized under the laws of the State of Massachusetts, and West American Insurance Company is a corporation duly organized under the laws of the State of Indiana (herein collectively called the "Companies"), pursuant to and by authority herein set forth, does hereby name, constitute and appoint, Ashleigh Asleson, Chelsea A. Bremer, Cathleen C. Christensen, Lacey Endres, Pennie L. Hildebrandt, Richard F. Kekula, Tracy Krause, Michelle McLane, Michael J. Moore, Dani Noble, Pamela Ronski, David J. Rudnik, Janet L. Rudnik, Travis Schreiber, Kim E. Schwenn, Trisha Stark, Julie Zimmerman

all of the city of Madison state of WI each individually if there be more than one named, its true and lawful attorney-in-fact to make, execute, seal, acknowledge and deliver, for and on its behalf as surely and as its act and deed, any and all undertakings, bonds, recognizances and other surety obligations, in pursuance of these presents and shall be as binding upon the Companies as if they have been duly signed by the president and attested by the secretary of the Companies in their own proper persons.

IN WITNESS WHEREOF, this Power of Attorney has been subscribed by an authorized officer or official of the Companies and the corporate seals of the Companies have been affixed thereto this 8th day of April, 2020.



Liberty Mutual Insurance Company
The Ohio Casualty Insurance Company
West American Insurance Company

By: David M. Carey, Assistant Secretary

Not valid for mortgage, note, loan, letter of credit, currency rate, interest rate or residual value guarantees.

State of PENNSYLVANIA ss
County of MONTGOMERY

On this 8th day of April, 2020 before me personally appeared David M. Carey, who acknowledged himself to be the Assistant Secretary of Liberty Mutual Insurance Company, The Ohio Casualty Company, and West American Insurance Company, and that he, as such, being authorized so to do, execute the foregoing instrument for the purposes therein contained by signing on behalf of the corporations by himself as a duly authorized officer.

IN WITNESS WHEREOF, I have hereunto subscribed my name and affixed my notarial seal at King of Prussia, Pennsylvania, on the day and year first above written.



COMMONWEALTH OF PENNSYLVANIA
Notarial Seal
Teresa Pastella, Notary Public
Upper Merion Twp., Montgomery County
My Commission Expires March 28, 2021
Member, Pennsylvania Association of Notaries

By: Teresa Pastella, Notary Public

This Power of Attorney is made and executed pursuant to and by authority of the following By-laws and Authorizations of The Ohio Casualty Insurance Company, Liberty Mutual Insurance Company, and West American Insurance Company which resolutions are now in full force and effect reading as follows:

ARTICLE IV - OFFICERS: Section 12. Power of Attorney.

Any officer or other official of the Corporation authorized for that purpose in writing by the Chairman or the President, and subject to such limitation as the Chairman or the President may prescribe, shall appoint such attorneys-in-fact, as may be necessary to act in behalf of the Corporation to make, execute, seal, acknowledge and deliver as surety any and all undertakings, bonds, recognizances and other surety obligations. Such attorneys-in-fact, subject to the limitations set forth in their respective powers of attorney, shall have full power to bind the Corporation by their signature and execution of any such instruments and to attach thereto the seal of the Corporation. When so executed, such instruments shall be as binding as if signed by the President and attested to by the Secretary. Any power or authority granted to any representative or attorney-in-fact under the provisions of this article may be revoked at any time by the Board, the Chairman, the President or by the officer or officers granting such power or authority.

ARTICLE XIII - Execution of Contracts: Section 5. Surety Bonds and Undertakings.

Any officer of the Company authorized for that purpose in writing by the chairman or the president, and subject to such limitations as the chairman or the president may prescribe, shall appoint such attorneys-in-fact, as may be necessary to act in behalf of the Company to make, execute, seal, acknowledge and deliver as surety any and all undertakings, bonds, recognizances and other surety obligations. Such attorneys-in-fact subject to the limitations set forth in their respective powers of attorney, shall have full power to bind the Company by their signature and execution of any such instruments and to attach thereto the seal of the Company. When so executed such instruments shall be as binding as if signed by the president and attested by the secretary.

Certificate of Designation - The President of the Company, acting pursuant to the Bylaws of the Company, authorizes David M. Carey, Assistant Secretary to appoint such attorneys-in-fact as may be necessary to act on behalf of the Company to make, execute, seal, acknowledge and deliver as surety any and all undertakings, bonds, recognizances and other surety obligations.

Authorization - By unanimous consent of the Company's Board of Directors, the Company consents that facsimile or mechanically reproduced signature of any assistant secretary of the Company, wherever appearing upon a certified copy of any power of attorney issued by the Company in connection with surety bonds, shall be valid and binding upon the Company with the same force and effect as though manually affixed.

I, Renee C. Llewellyn, the undersigned, Assistant Secretary, The Ohio Casualty Insurance Company, Liberty Mutual Insurance Company, and West American Insurance Company do hereby certify that the original power of attorney of which the foregoing is a full, true and correct copy of the Power of Attorney executed by said Companies, is in full force and effect and has not been revoked.

IN TESTIMONY WHEREOF, I have hereunto set my hand and affixed the seals of said Companies this 21st day of April, 2021.



By: Renee C. Llewellyn, Assistant Secretary

To confirm the validity of this Power of Attorney call 1-610-832-8240 between 9:00 am and 4:30 pm EST on any business day.

